




UNCLASSIFIED//LAW ENFORCEMENT SENSITIVE

ALL INFORMATION CONTAINED

HEREIN IS UNCLASSIFIED

DATE 02-18-2011 BY 65179/DMH/BAW/STP/bls

**Sacramento Division  
Intelligence Note from Domain Management  
Intelligence Related to Domestic Terrorism Threat  
February 18, 2009**




b7A  
b6  
b7C  
b7E

UNCLASSIFIED//LAW ENFORCEMENT SENSITIVE


1

UNCLASSIFIED//LAW ENFORCEMENT SENSITIVE




b7A  
b7E

**(U) Background:**




(U) The Sacramento Division includes several large population centers (Sacramento, Fresno, Bakersfield, and Stockton/Modesto),<sup>1</sup> with the city of Sacramento rated as one of the most ethnically diverse in the United States. The Central Valley, which stretches nearly the entire length of the Sacramento Division, is a billion dollar per year agricultural region with very high Hispanic representation, including illegal immigrants engaged in farm labor. Water resource issues in the Fresno area are negatively impacting agricultural production, causing extremely high rates of unemployment in the region, thereby aggravating a local economy already affected by the condition of the national economy.<sup>2</sup> Conservative think tanks are discussing the impact of providing funding to illegal immigrants' labor through the 2009 economic stimulus package, identifying the possibility for additional ethnic tensions throughout the region.<sup>3</sup>

(U) The Sacramento Division encompasses an area of 87,000 square miles, and contains vast rural areas and forested lands throughout the Central Valley, the Sierra Nevada, and southern Cascade Mountains. Much of the mountainous area lies within the National Forest system, including three National Parks, making up approximately thirty percent of the Sacramento Division.<sup>4</sup>



b7A  
b7E

**(U) Details:**



UNCLASSIFIED//LAW ENFORCEMENT SENSITIVE