



FOIA, BLM\_WO &lt;blm\_wo\_foia@blm.gov&gt;

---

## ACLU FOIA Request

---

**Jacob Hutt** <jhutt@aclu.org>  
To: "blm\_wo\_foia@blm.gov" <blm\_wo\_foia@blm.gov>  
Cc: Jenna Bitar <jbitar@aclu.org>

Tue, Jan 23, 2018 at 3:10 PM

To Whom it May Concern,

The American Civil Liberties Union requests records pertaining to cooperation between federal, state, and local law enforcement entities and between federal law enforcement entities and private security companies around preparations for anticipated protests against the Keystone XL pipeline. The ACLU is also requesting expedited processing and a fee waiver. Please see the full request, attached to this email.

The address for the ACLU is:  
125 Broad Street, 18<sup>th</sup> Floor  
New York, NY 10004  
212-549-2500

You can reach me at [jhutt@aclu.org](mailto:jhutt@aclu.org), or at my phone number 212-519-7809, with any questions. Thank you for your prompt attention to this request.

Sincerely,  
Jacob Hutt

Jacob Hutt  
Brennan Fellow | Speech, Privacy & Technology Project  
American Civil Liberties Union  
125 Broad St., 18<sup>th</sup> Floor, New York, NY 10004  
(212) 519-7809  
[aclu.org](http://aclu.org)  



---

 **ACLU FOIA re Keystone XL\_Jan 23 2018.docx**  
220K



January 23, 2018

Federal Bureau of Investigation  
Attn: FOI/PA Request  
Record/Information Dissemination Section  
170 Marcel Drive  
Winchester, VA 22602-4843  
Fax: (540) 868-4391/4997  
Email: foiparequest@ic.fbi.gov

Melissa Golden (née Kassier)  
Lead Paralegal and FOIA Specialist  
Office of Legal Counsel  
Room 5511, 950 Pennsylvania Avenue, N.W.  
Department of Justice  
Washington, DC 20530-0001  
Fax: (202) 514-2053  
Email: usdoj-officeoflegalcounsel@usdoj.gov

OSD/JS FOIA Requester Service Center  
Office of Freedom of Information  
1155 Defense Pentagon  
Washington, DC 20301-1155  
Fax: (571) 372-0500

Nicole Barksdale-Perry (Acting)  
The Privacy Office  
U.S. Department of Homeland Security  
245 Murray Lane SW  
STOP-0655  
Washington, D.C. 20528-0655  
Fax: (202) 343-4011  
Email: foia@hq.dhs.gov

U.S. Army Humphreys Engineer Support Center  
Attention: CEHEC-OC  
7701 Telegraph Road  
Alexandria, Virginia 22315-3860  
Fax: (703) 428-7633

National FOIA Office  
Bureau of Land Management  
Attn: FOIA Office (WO-640)

AMERICAN CIVIL LIBERTIES  
UNION FOUNDATION  
NATIONAL OFFICE  
125 BROAD STREET, 18TH FL.  
NEW YORK, NY 10004-2400  
T/212.549.2500  
WWW.ACLU.ORG

OFFICERS AND DIRECTORS  
SUSAN N. HERMAN  
PRESIDENT

ANTHONY D. ROMERO  
EXECUTIVE DIRECTOR

ROBERT B. REMAR  
TREASURER

1849 C St. N.W.  
Washington, DC 20240  
Fax: (202) 245-0050  
Email: blm\_wo\_foia@blm.gov

**Re: Request Under Freedom of Information Act  
(Expedited Processing & Fee Waiver Requested)**

To Whom It May Concern:

The American Civil Liberties Union and the American Civil Liberties Union Foundation (together, the “ACLU”)<sup>1</sup> submit this Freedom of Information Act (“FOIA”) request (the “Request”) for records pertaining to cooperation between federal, state, and local law enforcement entities and between federal law enforcement entities and private security companies around preparations for anticipated protests against the Keystone XL pipeline.

AMERICAN CIVIL LIBERTIES  
UNION FOUNDATION

### **I. Background**

On January 27, 2017, the White House released its Presidential Memorandum Regarding Construction of the Keystone XL Pipeline, which expedited the approval process for the Canada-to-Texas oil pipeline that President Barack Obama had previously rejected.<sup>2</sup> Two months later, President Donald Trump announced that his administration had formally approved the pipeline.<sup>3</sup>

These decisions generated intense public controversy and debate. The president’s approval of the Keystone XL Pipeline set the stage for renewed protest against oil pipelines, which activist groups say accelerate climate change,

---

<sup>1</sup> The American Civil Liberties Union Foundation is a 26 U.S.C. § 501(c)(3) organization that provides legal representation free of charge to individuals and organizations in civil rights and civil liberties cases, educates the public about civil rights and civil liberties issues across the country, directly lobbies legislators, and mobilizes the American Civil Liberties Union’s members to lobby their legislators. The American Civil Liberties Union is a separate non-profit, 26 U.S.C. § 501(c)(4) membership organization that educates the public about the civil liberties implications of pending and proposed state and federal legislation, provides analysis of pending and proposed legislation, directly lobbies legislators, and mobilizes its members to lobby their legislators.

<sup>2</sup> See Presidential Memorandum Regarding Construction of the Keystone XL Pipeline (Jan. 24, 2017), <https://www.whitehouse.gov/presidential-actions/presidential-memorandum-regarding-construction-keystone-xl-pipeline/>; Elise Labott & Dan Berman, *Obama Rejects Keystone XL Pipeline*, CNN (Nov. 6, 2015), <http://www.cnn.com/2015/11/06/politics/keystone-xl-pipeline-decision-rejection-kerry/index.html>.

<sup>3</sup> Elise Labott & Jeremy Diamond, *Trump Administration Approves Keystone XL Pipeline*, CNN (Mar. 24, 2017), <http://www.cnn.com/2017/03/23/politics/keystone-xl-pipeline-trump-approve/index.html>.

threaten clean water reserves, and invade cultural sites of American Indian tribes.<sup>4</sup> In response to the president's announcement, then-chairman of the Standing Rock Sioux tribe, David Archambault II, stated, "We opposed Keystone before, and we'll oppose it again."<sup>5</sup> Environmental groups, too, have made clear their intention to protest Keystone XL's construction; one prominent group has invited advocates to sign a "Pledge of Resistance," which includes a commitment to "participate in peaceful direct action that may result in my arrest, should construction begin on the Keystone XL pipeline."<sup>6</sup>

Government officials have consequently made clear their intention to prevent a repeat of the prolonged protests against the Dakota Access Pipeline, which drew thousands of activists to the North Dakota site, sparked physical confrontation with law enforcement authorities, and captured worldwide attention.<sup>7</sup> Officials have pursued numerous strategies for impeding these protests, such as asking the federal government for guidance on the possibility of prosecuting protestors under domestic terrorism laws,<sup>8</sup> enacting legislation that allows a governor or sheriff to prohibit groups numbering more than 20 from gathering on public land,<sup>9</sup> and fostering cooperation between federal, state, and local law enforcement entities and private security contractors.<sup>10</sup> As a

AMERICAN CIVIL LIBERTIES  
UNION FOUNDATION

---

<sup>4</sup> Heather Brady, *4 Key Impacts of the Keystone XL and Dakota Access Pipelines*, National Geographic (Jan. 25, 2017), <https://news.nationalgeographic.com/2017/01/impact-keystone-dakota-access-pipeline-environment-global-warming-oil-health/>.

<sup>5</sup> Stand with Standing Rock, *Standing Rock Sioux Chairman Responds to Keystone Pipeline Permit Approval* (Mar. 24, 2017), <http://standwithstandingrock.net/standing-rock-sioux-chairman-responds-keystone-pipeline-permit-approval/>.

<sup>6</sup> Bold Alliance, *Sign the Keystone XL Pledge of Resistance* (last visited Dec. 27, 2017), [https://boldalliance.webaction.org/p/dia/action3/common/public/?action\\_KEY=20257](https://boldalliance.webaction.org/p/dia/action3/common/public/?action_KEY=20257); see also Michael McLaughlin, *Keystone XL Protestors Won't Back Down After Trump Approval*, Huffington Post (Mar. 24, 2017), [https://www.huffingtonpost.com/entry/keystone-xl-protesters-trump-approval\\_us\\_58d55333e4b02a2eaab3819e](https://www.huffingtonpost.com/entry/keystone-xl-protesters-trump-approval_us_58d55333e4b02a2eaab3819e).

<sup>7</sup> See, e.g., Paul Hammel, *Nebraska Law Enforcement, Keystone XL Pipeline Foes Prepare for Possible Protests*, Omaha World-Herald (Apr. 11, 2017), [http://www.omaha.com/news/nebraska/nebraska-law-enforcement-keystone-xl-pipeline-foes-prepare-for-possible/article\\_d85522c1-73cd-541c-98f2-f9b3375e8a3c.html](http://www.omaha.com/news/nebraska/nebraska-law-enforcement-keystone-xl-pipeline-foes-prepare-for-possible/article_d85522c1-73cd-541c-98f2-f9b3375e8a3c.html).

<sup>8</sup> Timothy Gardner, *U.S. Lawmakers Ask DOJ If Terrorism Law Covers Pipeline Activists*, Reuters (Oct. 23, 2017), <https://www.reuters.com/article/us-usa-pipelines-activism/u-s-lawmakers-ask-doj-if-terrorism-law-covers-pipeline-activists-idUSKBN1CS2XY>.

<sup>9</sup> South Dakota Senate Bill 176 (Mar. 27, 2017), <https://www.courthousenews.com/wp-content/uploads/2017/03/SB-176.pdf>.

<sup>10</sup> Alleen Brown, *Nebraska Approves Keystone XL Pipeline as Opponents Face Criminalization of Protests*, The Intercept (Nov. 20, 2017), <https://theintercept.com/2017/11/20/nebraska-approves-keystone-xl-pipeline-as-opponents-face-criminalization-of-protests/>; *Lincoln Police Prepare for All Scenarios as Pipeline Protests Near*,

further threat to activists who may wish to repeat their actions at the Dakota Access Pipeline, the *Guardian* reports that Joint Terrorism Task Force agents have attempted to contact multiple individuals involved with the North Dakota anti-pipeline movement.<sup>11</sup>

Evidence of cooperation among law enforcement officials and private corporations in the area of oil pipeline protests has been widely documented. On May 27, 2017, *The Intercept* published internal documents of the security firm TigerSwan that revealed close cooperation between TigerSwan, state police forces, and federal law enforcement in at least five states around the Dakota Access Pipeline.<sup>12</sup> For example, a TigerSwan situation report on March 29, 2016 explicitly named the state and federal actors in attendance at a joint meeting the day before: “Met with the Des Moines Field Office of the FBI, with the Omaha and Sioux Fall offices joining by conference call. Also in attendance were representatives of the Joint Terrorism Task Force, Department of Homeland Security . . . Topics covered included the current threat assessment of the pipeline, the layout of current security assets and persons of interests. The FBI seemed were [sic] very receptive . . . follow-up meetings with individuals will be scheduled soon[.]”<sup>13</sup> *The Intercept* also published communications detailing coordination “between a wide range of local, state, and federal agencies,” including the revelation that the FBI participated in law enforcement operations related to the Dakota Access Pipeline protests.<sup>14</sup> Finally, a review of federal lobbying disclosure forms by *DeSmog*, a blog focused on topics related to climate change, has revealed that the National Sheriffs’ Association was

AMERICAN CIVIL LIBERTIES  
UNION FOUNDATION

---

1011 Now (Aug. 1, 2017), <http://www.1011now.com/content/news/Lincoln-Police-prepare-for-all-scenarios-as-pipeline-protests--437938853.html>.

<sup>11</sup> Sam Levin, *Revealed: FBI Terrorism Taskforce Investigating Standing Rock Activists*, *The Guardian* (Feb. 10, 2017), <https://www.theguardian.com/us-news/2017/feb/10/standing-rock-fbi-investigation-dakota-access>.

<sup>12</sup> Alleen Brown, Will Parrish, and Alice Speri, *Leaked Documents Reveal Counterterrorism Tactics Used at Standing Rock to “Defeat Pipeline Insurgencies”*, *The Intercept* (May 27, 2017), <https://theintercept.com/2017/05/27/leaked-documents-reveal-security-firms-counterterrorism-tactics-at-standing-rock-to-defeat-pipeline-insurgencies/>.

<sup>13</sup> Alleen Brown, Will Parrish, and Alice Speri, *TigerSwan Responded to Pipeline Vandalism by Launching Multistate Dragnet*, *The Intercept* (Aug. 26, 2017), <https://theintercept.com/2017/08/26/dapl-security-firm-tigerswan-responded-to-pipeline-vandalism-by-launching-multistate-dragnet/>.

<sup>14</sup> Brown, Parrish & Speri, *Leaked Documents Reveal Counterterrorism Tactics*; see also *Intel Group Email Thread*, *The Intercept* (May 27, 2017), <https://theintercept.com/document/2017/05/27/intel-group-email-thread/> (documenting FBI participation in law enforcement operations around the Dakota Access Pipeline protests).

lobbying Congress for surplus military gear and on issues related to the Dakota Access Pipeline.<sup>15</sup>

Law enforcement officials have signaled that such cooperation will assist them in responding to future protests against Keystone XL and other oil pipelines. For example, on April 11, 2017, the *Omaha Herald* reported that Morton County, North Dakota Sheriff Kyle Kirchmeier, whose department was involved in responding to the Dakota Access Pipeline protests, has been in communication with other states over how to respond to oil pipeline protestors.<sup>16</sup>

Such indications and the recent existence of cooperation on this exact issue raise important questions about federal agencies' level of collaboration with state and local governments and with private security contractors in connection with oil pipeline protest actions. These questions are especially important given the uncertainty around whether and to what extent the government was engaged in surveillance of Dakota Access Pipeline protestors.<sup>17</sup> The First Amendment protects political speech from the threat of undue government scrutiny, and the extent of such scrutiny is currently unknown.<sup>18</sup>

To provide the American public with information about federal cooperation with state and local governments and with private security contractors over possible oil pipeline protests, the ACLU seeks such information through this FOIA request.

## **II. Requested Records**

---

<sup>15</sup> Steven Horn & Curtis Waltman, *In Heat of Dakota Access Protests, National Sheriffs' Association Lobbied for More Military Gear*, DeSmog (Apr. 27, 2017), <https://www.desmogblog.com/2017/04/27/dakota-access-sheriffs-lobbying-military-gear>.

<sup>16</sup> Paul Hammel, *Nebraska Law Enforcement, Keystone XL Pipeline Foes Prepare for Possible Protests*, Omaha World Herald (Apr. 11, 2017), [http://www.omaha.com/news/nebraska/nebraska-law-enforcement-keystone-xl-pipeline-foes-prepare-for-possible/article\\_d85522c1-73cd-541c-98f2-f9b3375e8a3c.html](http://www.omaha.com/news/nebraska/nebraska-law-enforcement-keystone-xl-pipeline-foes-prepare-for-possible/article_d85522c1-73cd-541c-98f2-f9b3375e8a3c.html).

<sup>17</sup> Alyssa Newcomb, Daniel A. Medina, Emmanuelle Saliba, and Chiara A. Sottile, *At Dakota Pipeline, Protestors Questions of Surveillance and 'Jamming' Linger*, NBC (Oct. 31, 2016), <https://www.nbcnews.com/storyline/dakota-pipeline-protests/dakota-pipeline-protesters-questions-surveillance-jamming-linger-n675866>; Morgan Chalfant, *ACLU Challenges Warrant to Search Facebook Page of Dakota Access Opponents*, The Hill (Mar. 9, 2017), <http://thehill.com/policy/cybersecurity/323131-aclu-challenges-police-effort-to-search-facebook-page-of-dakota-access>.

<sup>18</sup> See Motion to Quash Search Warrant, American Civil Liberties Union, *In Re Search Warrant No. 17A03639 Served On Facebook* at 5 (filed Mar. 8, 2017), [https://www.aclu.org/sites/default/files/field\\_document/motion\\_to\\_quash\\_-\\_filed.pdf](https://www.aclu.org/sites/default/files/field_document/motion_to_quash_-_filed.pdf).

With respect to **all agencies** listed above, the ACLU seeks the release of all records<sup>19</sup> created since January 27, 2017, concerning:

(1) Legal and policy analyses and recommendations related to law enforcement funding for and staffing around oil pipeline protests. Such recommendations may include, but are not limited to, declarations of a state of emergency by state and local entities in order to marshal additional funds, and requests by state or local entities for federal agencies to provide funding or personnel for counter-protest operations; and

(2) Travel of federal employees to speaking engagements, private and public meetings, panels, and conferences on the subject of preparation for oil pipeline protests and/or cooperation with private corporations in furtherance thereof; and

(3) Meeting agendas, pamphlets, and other distributed matter at speaking engagements, private and public meetings, panels, and conferences where federal employees are present to discuss preparation for oil pipeline protests and/or cooperation with private corporations in furtherance thereof; and

(4) Communications between federal employees and state or local law enforcement entities or employees thereof, and between federal employees and private security companies or employees thereof, discussing cooperation in preparation for oil pipeline protests.

With respect to the **Office of the Secretary of Defense**, the ACLU seeks the release of all records created since January 27, 2017, concerning:

(5) Purchases, requests for purchase, and requests by state and local law enforcement officials of riot gear, including but not limited to tear gas, concussion grenades, and water cannons, from the U.S. Department of Defense's Law Enforcement Support Office, also known as the 1033 program.

With respect to the form of production, *see* 5 U.S.C. § 552(a)(3)(B), the ACLU requests that responsive electronic records be provided electronically in their native file format, if possible. Alternatively, the ACLU requests that the records be provided electronically in a text-searchable, static-image format (PDF), in the best image quality in the agency's possession, and that the records be provided in separate, Bates-stamped files.

### **III. Application for Expedited Processing**

---

<sup>19</sup> For the purposes of this Request, "records" are collectively defined to include, but are not limited to, final drafts of legal and policy memoranda; guidance documents; instructions; training documents; formal and informal presentations; directives; contracts or agreements; and memoranda of understanding.

The ACLU requests expedited processing pursuant to 5 U.S.C. § 552(a)(6)(E).<sup>20</sup> There is a “compelling need” for these records, as defined in the statute, because the information requested is “urgen[tly]” needed by an organization primarily engaged in disseminating information “to inform the public concerning actual or alleged Federal Government activity.” 5 U.S.C. § 552(a)(6)(E)(v)(II).

A. *The ACLU is an organization primarily engaged in disseminating information in order to inform the public about actual or alleged government activity.*

The ACLU is “primarily engaged in disseminating information” within the meaning of the statute. 5 U.S.C. § 552(a)(6)(E)(v)(II).<sup>21</sup> Obtaining information about government activity, analyzing that information, and widely publishing and disseminating that information to the press and public are critical and substantial components of the ACLU’s work and are among its primary activities. *See ACLU v. DOJ*, 321 F. Supp. 2d 24, 29 n.5 (D.D.C. 2004) (finding non-profit public interest group that “gathers information of potential interest to a segment of the public, uses its editorial skills to turn the raw material into a distinct work, and distributes that work to an audience” to be “primarily engaged in disseminating information”).<sup>22</sup>

The ACLU regularly publishes *STAND*, a print magazine that reports on and analyzes civil liberties-related current events. The magazine is disseminated to over 980,000 people. The ACLU also publishes regular updates and alerts via email to over 3.1 million subscribers (both ACLU members and non-members). These updates are additionally broadcast to over 3.8 million social media followers. The magazine as well as the email and social-media alerts often include descriptions and analysis of information obtained through FOIA requests.

The ACLU also regularly issues press releases to call attention to documents obtained through FOIA requests, as well as other breaking news,<sup>23</sup>

---

<sup>20</sup> *See also* 28 C.F.R. § 16.5(e); 32 C.F.R. § 286.8(e); 6 C.F.R. § 5.5(e).

<sup>21</sup> *See also* 28 C.F.R. 16.5(e)(1)(ii); 32 C.F.R. § 286.8(e)(1)(i)(B); 6 C.F.R. § 5.5(e)(1)(ii).

<sup>22</sup> Courts have found that the ACLU as well as other organizations with similar missions that engage in information-dissemination activities similar to the ACLU are “primarily engaged in disseminating information.” *See, e.g., Leadership Conference on Civil Rights v. Gonzales*, 404 F. Supp. 2d 246, 260 (D.D.C. 2005); *ACLU*, 321 F. Supp. 2d at 29 n.5; *Elec. Privacy Info. Ctr. v. DOD*, 241 F. Supp. 2d 5, 11 (D.D.C. 2003).

<sup>23</sup> *See, e.g.*, Press Release, American Civil Liberties Union, U.S. Releases Drone Strike ‘Playbook’ in Response to ACLU Lawsuit (Aug. 6, 2016), <https://www.aclu.org/news/us-releases-drone-strike-playbook-response-aclu-lawsuit>; Press Release, American Civil Liberties Union, Secret Documents Describe Graphic Abuse and Admit Mistakes (June 14, 2016), <https://www.aclu.org/news/cia-releases-dozens-torture-documents-response-aclu-lawsuit>; Press



and ACLU attorneys are interviewed frequently for news stories about documents released through ACLU FOIA requests.<sup>24</sup>

Similarly, the ACLU publishes reports about government conduct and civil liberties issues based on its analysis of information derived from various sources, including information obtained from the government through FOIA requests. This material is broadly circulated to the public and widely available to everyone for no cost or, sometimes, for a small fee. ACLU national projects regularly publish and disseminate reports that include a description and analysis of government documents obtained through FOIA requests.<sup>25</sup> The ACLU also regularly publishes books, “know your rights” materials, fact sheets, and

---

Release, American Civil Liberties Union, U.S. Releases Targeted Killing Memo in Response to Long-Running ACLU Lawsuit (June 23, 2014), <https://www.aclu.org/national-security/us-releases-targeted-killing-memo-response-long-running-aclu-lawsuit>; Press Release, American Civil Liberties Union, Justice Department White Paper Details Rationale for Targeted Killing of Americans (Feb. 4, 2013), <https://www.aclu.org/national-security/justice-department-white-paper-details-rationale-targeted-killing-americans>; Press Release, American Civil Liberties Union, Documents Show FBI Monitored Bay Area Occupy Movement (Sept. 14, 2012), <https://www.aclu.org/news/documents-show-fbi-monitored-bay-area-occupy-movement-insidebayareacom>.

<sup>24</sup> See, e.g., Cora Currier, *TSA's Own Files Show Doubtful Science Behind Its Behavioral Screening Program*, *The Intercept*, Feb. 8, 2017, <https://theintercept.com/2017/02/08/tsas-own-files-show-doubtful-science-behind-its-behavior-screening-program/> (quoting ACLU attorney Hugh Handeyside); Karen DeYoung, *Newly Declassified Document Sheds Light on How President Approves Drone Strikes*, *Wash. Post*, Aug. 6, 2016, <http://wapo.st/2jy62cW> (quoting former ACLU deputy legal director Jameel Jaffer); Catherine Thorbecke, *What Newly Released CIA Documents Reveal About 'Torture' in Its Former Detention Program*, *ABC*, June 15, 2016, <http://abcn.ws/2jy40d3> (quoting ACLU staff attorney Dror Ladin); Nicky Woolf, *US Marshals Spent \$10M on Equipment for Warrantless Stingray Device*, *Guardian*, Mar. 17, 2016, <https://www.theguardian.com/world/2016/mar/17/us-marshals-stingray-surveillance-airborne> (quoting ACLU attorney Nate Wessler); David Welna, *Government Suspected of Wanting CIA Torture Report to Remain Secret*, *NPR*, Dec. 9, 2015, <http://n.pr/2jy2p71> (quoting ACLU project director Hina Shamsi).

<sup>25</sup> See, e.g., Hugh Handeyside, *New Documents Show This TSA Program Blamed for Profiling Is Unscientific and Unreliable — But Still It Continues* (Feb. 8, 2017, 11:45 AM), <https://www.aclu.org/blog/speak-freely/new-documents-show-tsa-program-blamed-profiling-unscientific-and-unreliable-still>; Carl Takei, *ACLU-Obtained Emails Prove that the Federal Bureau of Prisons Covered Up Its Visit to the CIA's Torture Site* (Nov. 22, 2016, 3:15 PM), <https://www.aclu.org/blog/speak-freely/aclu-obtained-emails-prove-federal-bureau-prisons-covered-its-visit-cias-torture>; Brett Max Kaufman, *Details Abound in Drone 'Playbook' — Except for the Ones That Really Matter Most* (Aug. 8, 2016, 5:30 PM), <https://www.aclu.org/blog/speak-freely/details-abound-drone-playbook-except-ones-really-matter-most>; Nathan Freed Wessler, *ACLU- Obtained Documents Reveal Breadth of Secretive Stingray Use in Florida* (Feb. 22, 2015, 5:30 PM), <https://www.aclu.org/blog/free-future/aclu-obtained-documents-reveal-breadth-secretive-stingray-use-florida>; Ashley Gorski, *New NSA Documents Shine More Light into Black Box of Executive Order 12333* (Oct. 30, 2014, 3:29 PM), <https://www.aclu.org/blog/new-nsa-documents-shine-more-light-black-box-executive-order-12333>; ACLU, *ACLU Eye on the FBI: Documents Reveal Lack of Privacy Safeguards and Guidance in Government's "Suspicious Activity Report" Systems* (Oct. 29, 2013), [https://www.aclu.org/sites/default/files/assets/eye\\_on\\_fbi\\_-\\_sars.pdf](https://www.aclu.org/sites/default/files/assets/eye_on_fbi_-_sars.pdf).

educational brochures and pamphlets designed to educate the public about civil liberties issues and government policies that implicate civil rights and liberties.

The ACLU publishes a widely read blog where original editorial content reporting on and analyzing civil rights and civil liberties news is posted daily. See <https://www.aclu.org/blog>. The ACLU creates and disseminates original editorial and educational content on civil rights and civil liberties news through multi-media projects, including videos, podcasts, and interactive features. See <https://www.aclu.org/multimedia>. The ACLU also publishes, analyzes, and disseminates information through its heavily visited website, [www.aclu.org](http://www.aclu.org). The website addresses civil rights and civil liberties issues in depth, provides features on civil rights and civil liberties issues in the news, and contains many thousands of documents relating to the issues on which the ACLU is focused. The ACLU's website also serves as a clearinghouse for news about ACLU cases, as well as analysis about case developments, and an archive of case-related documents. Through these pages, and with respect to each specific civil liberties issue, the ACLU provides the public with educational material, recent news, analyses of relevant Congressional or executive branch action, government documents obtained through FOIA requests, and further in-depth analytic and educational multi-media features.

The ACLU website includes many features on information obtained through the FOIA.<sup>26</sup> For example, the ACLU's "Predator Drones FOIA" webpage, <https://www.aclu.org/national-security/predator-drones-foia>, contains commentary about the ACLU's FOIA request, press releases, analysis of the FOIA documents, numerous blog posts on the issue, documents related to litigation over the FOIA request, frequently asked questions about targeted killing, and links to the documents themselves. Similarly, the ACLU maintains an online "Torture Database," a compilation of over 100,000 pages of FOIA documents that allows researchers and the public to conduct sophisticated searches of FOIA documents relating to government policies on rendition,

---

<sup>26</sup> See, e.g., Nathan Freed Wessler & Dyan Cortez, *FBI Releases Details of 'Zero-Day' Exploit Decisionmaking Process* (June 26, 2015, 11:00 AM), <https://www.aclu.org/blog/free-future/fbi-releases-details-zero-day-exploit-decisionmaking-process>; Nathan Freed Wessler, *FBI Documents Reveal New Information on Baltimore Surveillance Flights* (Oct. 30, 2015, 8:00 AM), <https://www.aclu.org/blog/free-future/fbi-documents-reveal-new-information-baltimore-surveillance-flights>; *ACLU v. DOJ – FOIA Case for Records Relating to the Killing of Three U.S. Citizens*, ACLU Case Page, <https://www.aclu.org/national-security/anwar-al-awlaki-foia-request>; *ACLU v. Department of Defense*, ACLU Case Page, <https://www.aclu.org/cases/aclu-v-department-defense>; *Mapping the FBI: Uncovering Abusive Surveillance and Racial Profiling*, ACLU Case Page, <https://www.aclu.org/mappingthefbi>; *Bagram FOIA*, ACLU Case Page <https://www.aclu.org/cases/bagram-foia>; *CSRT FOIA*, ACLU Case Page, <https://www.aclu.org/national-security/csrt-foia>; *ACLU v. DOJ – Lawsuit to Enforce NSA Warrantless Surveillance FOIA Request*, ACLU Case Page, <https://www.aclu.org/aclu-v-doj-lawsuit-enforce-nsa-warrantless-surveillance-foia-request>; *Patriot FOIA*, ACLU Case Page, <https://www.aclu.org/patriot-foia>; *NSL Documents Released by DOD*, ACLU Case Page, <https://www.aclu.org/nsl-documents-released-dod?redirect=cpreirect/32088>.

detention, and interrogation.<sup>27</sup>

The ACLU has also published a number of charts and explanatory materials that collect, summarize, and analyze information it has obtained through the FOIA. For example, through compilation and analysis of information gathered from various sources—including information obtained from the government through FOIA requests—the ACLU created an original chart that provides the public and news media with a comprehensive summary index of Bush-era Office of Legal Counsel memos relating to interrogation, detention, rendition, and surveillance.<sup>28</sup> Similarly, the ACLU produced an analysis of documents released in response to a FOIA request about the TSA's behavior detection program<sup>29</sup>; a summary of documents released in response to a FOIA request related to the FISA Amendments Act<sup>30</sup>; a chart of original statistics about the Defense Department's use of National Security Letters based on its own analysis of records obtained through FOIA requests<sup>31</sup>; and an analysis of documents obtained through FOIA requests about FBI surveillance flights over Baltimore.<sup>32</sup>

The ACLU plans to analyze, publish, and disseminate to the public the information gathered through this Request. The records requested are not sought for commercial use and the requesters plan to disseminate the information disclosed as a result of this Request to the public at no cost.

*B. The records sought are urgently needed to inform the public about actual or alleged government activity.*

---

<sup>27</sup> *The Torture Database*, ACLU, <https://www.thetorturedatabase.org>; see also *Countering Violent Extremism FOIA Database*, ACLU, <https://www.aclu.org/foia-collection/cve-foia-documents>; *TSA Behavior Detection FOIA Database*, ACLU, <https://www.aclu.org/foia-collection/tsa-behavior-detection-foia-database>; *Targeted Killing FOIA Database*, ACLU, <https://www.aclu.org/foia-collection/targeted-killing-foia-database>.

<sup>28</sup> *Index of Bush-Era OLC Memoranda Relating to Interrogation, Detention, Rendition and/or Surveillance*, ACLU (Mar. 5, 2009), [https://www.aclu.org/sites/default/files/pdfs/safefree/olcmemos\\_2009\\_0305.pdf](https://www.aclu.org/sites/default/files/pdfs/safefree/olcmemos_2009_0305.pdf).

<sup>29</sup> *Bad Trip: Debunking the TSA's 'Behavior Detection' Program*, ACLU (2017), [https://www.aclu.org/sites/default/files/field\\_document/dem17-tsa\\_detection\\_report-v02.pdf](https://www.aclu.org/sites/default/files/field_document/dem17-tsa_detection_report-v02.pdf).

<sup>30</sup> *Summary of FISA Amendments Act FOIA Documents Released on November 29, 2010*, ACLU, <https://www.aclu.org/files/pdfs/natsec/faafoia20101129/20101129Summary.pdf>.

<sup>31</sup> *Statistics on NSL's Produced by Department of Defense*, ACLU, <https://www.aclu.org/other/statistics-nsls-produced-dod>.

<sup>32</sup> Nathan Freed Wessler, *FBI Documents Reveal New Information on Baltimore Surveillance Flights* (Oct. 30, 2015, 8:00 AM), <https://www.aclu.org/blog/free-future/fbi-documents-reveal-new-information-baltimore-surveillance-flights>.

These records are urgently needed to inform the public about actual or alleged government activity. *See* 5 U.S.C. § 552(a)(6)(E)(v)(II).<sup>33</sup> Specifically, the requested records relate to forthcoming cooperation between federal, state, and local law enforcement entities and between federal law enforcement entities and private security companies around preparations for protests against the Keystone XL pipeline. As discussed in Part I, *supra*, oil pipelines, protests against them, and law enforcements responses to these protests are the subject of widespread public controversy and media attention.<sup>34</sup> The records sought relate to a matter of widespread and exceptional media interest in planned oil pipelines, protests against them, and law enforcement responses to these protests.

Given the foregoing, the ACLU has satisfied the requirements for expedited processing of this Request.

#### **IV. Application for Waiver or Limitation of Fees**

The ACLU requests a waiver of document search, review, and duplication fees on the grounds that disclosure of the requested records is in the public interest and because disclosure is “likely to contribute significantly to public understanding of the operations or activities of the government and is not primarily in the commercial interest of the requester.” 5 U.S.C. § 552(a)(4)(A)(iii).<sup>35</sup> The ACLU also requests a waiver of search fees on the grounds that the ACLU qualifies as a “representative of the news media” and the records are not sought for commercial use. 5 U.S.C. § 552(a)(4)(A)(ii)(II).

A. *The Request is likely to contribute significantly to public understanding of the operations or activities of the government and is not primarily in the commercial interest of the ACLU.*

As discussed above, credible media and other investigative accounts underscore the substantial public interest in the records sought through this Request. Given the ongoing and widespread media attention to this issue, the records sought will significantly contribute to public understanding of an issue of profound public importance. Because little specific information about cooperation between federal, state, and local law enforcement entities and between federal entities and private security companies around anticipated pipeline protests is publicly available, the records sought are certain to contribute significantly to the public’s understanding of what type of efforts the federal government is undertaking in preparation for protests against the Keystone XL pipeline.

---

<sup>33</sup> *See also* 28 C.F.R. 16.5(e)(1)(ii); 32 C.F.R. § 286.8(e)(1)(i)(B); 6 C.F.R. § 5.5(e)(1)(ii).

<sup>34</sup> *See supra* notes 4–7 and accompanying text.

<sup>35</sup> *See also* 28 C.F.R. § 16.10(k)(2); 32 C.F.R. § 286.12(l)(1); 6 C.F.R. § 5.11(k)(1).

The ACLU is not filing this Request to further its commercial interest. As described above, any information disclosed by the ACLU as a result of this FOIA Request will be available to the public at no cost. Thus, a fee waiver would fulfill Congress's legislative intent in amending FOIA. *See Judicial Watch, Inc. v. Rossotti*, 326 F.3d 1309, 1312 (D.C. Cir. 2003) ("Congress amended FOIA to ensure that it be liberally construed in favor of waivers for noncommercial requesters." (quotation marks omitted)).

*B. The ACLU is a representative of the news media and the records are not sought for commercial use.*

The ACLU also requests a waiver of search fees on the grounds that the ACLU qualifies as a "representative of the news media" and the records are not sought for commercial use. 5 U.S.C. § 552(a)(4)(A)(ii)(II).<sup>36</sup> The ACLU meets the statutory and regulatory definitions of a "representative of the news media" because it is an "entity that gathers information of potential interest to a segment of the public, uses its editorial skills to turn the raw materials into a distinct work, and distributes that work to an audience." 5 U.S.C. § 552(a)(4)(A)(ii)(III)<sup>37</sup>; *see also Nat'l Sec. Archive v. DOD*, 880 F.2d 1381, 1387 (D.C. Cir. 1989) (finding that an organization that gathers information, exercises editorial discretion in selecting and organizing documents, "devises indices and finding aids," and "distributes the resulting work to the public" is a "representative of the news media" for purposes of the FOIA); *Serv. Women's Action Network v. DOD*, 888 F. Supp. 2d 282 (D. Conn. 2012) (requesters, including ACLU, were representatives of the news media and thus qualified for fee waivers for FOIA requests to the Department of Defense and Department of Veterans Affairs); *ACLU of Wash. v. DOJ*, No. C09-0642RSL, 2011 WL 887731, at \*10 (W.D. Wash. Mar. 10, 2011) (finding that the ACLU of Washington is an entity that "gathers information of potential interest to a segment of the public, uses its editorial skills to turn the raw materials into a distinct work, and distributes that work to an audience"); *ACLU*, 321 F. Supp. 2d at 30 n.5 (finding non-profit public interest group to be "primarily engaged in disseminating information"). The ACLU is therefore a "representative of the news media" for the same reasons it is "primarily engaged in the dissemination of information."

Furthermore, courts have found other organizations whose mission, function, publishing, and public education activities are similar in kind to the ACLU's to be "representatives of the news media" as well. *See, e.g., Cause of Action v. IRS*, 125 F. Supp. 3d 145 (D.C. Cir. 2015); *Elec. Privacy Info. Ctr.*, 241 F. Supp. 2d at 10-15 (finding non-profit public interest group that

<sup>36</sup> *See also* 28 C.F.R. 16.10(k)(2)(ii)(B); 32 C.F.R. § 286.12 (l)(2)(ii)(b); 6 C.F.R. § 5.11(k)(2)(iii).

<sup>37</sup> *See also* 28 C.F.R. 16.10(b)(6); 32 C.F.R. § 286.12(b)(6); 6 C.F.R. § 5.11(b)(6).

disseminated an electronic newsletter and published books was a “representative of the news media” for purposes of the FOIA); *Nat’l Sec. Archive*, 880 F.2d at 1387; *Judicial Watch, Inc. v. DOJ*, 133 F. Supp. 2d 52, 53–54 (D.D.C. 2000) (finding *Judicial Watch*, self-described as a “public interest law firm,” a news media requester).<sup>38</sup>

On account of these factors, fees associated with responding to FOIA requests are regularly waived for the ACLU as a “representative of the news media.”<sup>39</sup> As was true in those instances, the ACLU meets the requirements for a fee waiver here.

\* \* \*

Pursuant to applicable statutes and regulations, the ACLU expects a determination regarding expedited processing within 10 days. *See* 5 U.S.C. § 552(a)(6)(E)(ii); 28 C.F.R. 16.5(e)(4); 32 C.F.R. § 286.8(e)(1); 6 C.F.R. § 5.5(e)(4).

If the Request is denied in whole or in part, the ACLU asks that you justify all deletions by reference to specific exemptions to FOIA. The ACLU expects the release of all segregable portions of otherwise exempt material. The ACLU reserves the right to appeal a decision to withhold any information or deny a waiver of fees.

---

<sup>38</sup> Courts have found these organizations to be “representatives of the news media” even though they engage in litigation and lobbying activities beyond their dissemination of information / public education activities. *See, e.g., Elec. Privacy Info. Ctr.*, 241 F. Supp. 2d 5; *Nat’l Sec. Archive*, 880 F.2d at 1387; *see also Leadership Conference on Civil Rights*, 404 F. Supp. 2d at 260; *Judicial Watch, Inc.*, 133 F. Supp. 2d at 53–54.

<sup>39</sup> In August 2017, CBP granted a fee-waiver request regarding a FOIA request for records relating to a muster sent by CBP in April 2017. In May 2017, CBP granted a fee-waiver request regarding a FOIA request for documents related to electronic device searches at the border. In April 2017, the CIA and the Department of State granted fee-waiver requests in relation to a FOIA request for records related to the legal authority for the use of military force in Syria. In March 2017, the Department of Defense Office of Inspector General, the CIA, and the Department of State granted fee-waiver requests regarding a FOIA request for documents related to the January 29, 2017 raid in al Ghayil, Yemen. In May 2016, the FBI granted a fee-waiver request regarding a FOIA request issued to the DOJ for documents related to Countering Violent Extremism Programs. In April 2013, the National Security Division of the DOJ granted a fee-waiver request with respect to a request for documents relating to the FISA Amendments Act. Also in April 2013, the DOJ granted a fee-waiver request regarding a FOIA request for documents related to “national security letters” issued under the Electronic Communications Privacy Act. In August 2013, the FBI granted the fee-waiver request related to the same FOIA request issued to the DOJ. In June 2011, the DOJ National Security Division granted a fee waiver to the ACLU with respect to a request for documents relating to the interpretation and implementation of a section of the PATRIOT Act. In March 2009, the State Department granted a fee waiver to the ACLU with regard to a FOIA request for documents relating to the detention, interrogation, treatment, or prosecution of suspected terrorists.

Thank you for your prompt attention to this matter. Please furnish the applicable records to:

Jacob Hutt  
American Civil Liberties Union  
125 Broad Street, 18th Floor  
New York, New York 10004  
T: 212.519.7809  
jhutt@aclu.org

I affirm that the information provided supporting the request for expedited processing is true and correct to the best of my knowledge and belief. *See* 5 U.S.C. § 552(a)(6)(E)(vi).

Respectfully,

/s/ Jacob J. Hutt

Jacob J. Hutt  
American Civil Liberties Union  
Foundation  
125 Broad Street, 18th Floor  
New York, NY 10004  
T: 212.519.7809  
jhutt@aclu.org

Alex Rate  
Legal Director  
ACLU of Montana  
P.O. Box 9138  
Missoula, MT 59807  
T: 406.224.1447  
ratea@aclumontana.org

Courtney A. Bowie\*  
Legal Director  
ACLU of North Dakota  
P.O. Box 1190  
Fargo, ND 58107  
T: 201.284.9500  
cbowie@aclu.org  
\*Admitted in MS, AL, and  
MA (inactive)

Amy Miller  
Legal Director  
ACLU of Nebraska  
134 S. 13th St. #1010  
Lincoln, NE 68508  
T: 402.476.8091 ext. 106  
amiller@aclunbraska.org

Heather Smith  
Executive Director  
ACLU of South Dakota  
P.O. Box 1170  
Sioux Falls, SD 57101  
T: 605.362.2661  
heather.smith@aclu.org

1/29/2018

DEPARTMENT OF THE INTERIOR Mail - FOIA 2018-00388



FOIA, BLM\_WO &lt;blm\_wo\_foia@blm.gov&gt;

---

**FOIA 2018-00388**


---

FOIA, BLM\_WO &lt;blm\_wo\_foia@blm.gov&gt;

Mon, Jan 29, 2018 at 1:03 PM

To: jhutt@aclu.org

Bcc: Keiosha Alexander &lt;kaalexander@blm.gov&gt;

Good afternoon Mr. Hutt,

Our FOIA office received your FOIA request, dated January 23, 2018. We have assigned it control number 2018-00388. Please cite this number in any future communications with our office regarding your request.

In your request you asked for the following:

"With respect to **all agencies** listed above, the ACLU seeks the release of all records[1] created since January 27, 2017, concerning:

(1) Legal and policy analyses and recommendations related to law enforcement funding for and staffing around oil pipeline protests. Such recommendations may include, but are not limited to, declarations of a state of emergency by state and local entities in order to marshal additional funds, and requests by state or local entities for federal agencies to provide funding or personnel for counter-protest operations; and

(2) Travel of federal employees to speaking engagements, private and public meetings, panels, and conferences on the subject of preparation for oil pipeline protests and/or cooperation with private corporations in furtherance thereof; and

(3) Meeting agendas, pamphlets, and other distributed matter at speaking engagements, private and public meetings, panels, and conferences where federal employees are present to discuss preparation for oil pipeline protests and/or cooperation with private corporations in furtherance thereof; and

(4) Communications between federal employees and state or local law enforcement entities or employees thereof, and between federal employees and private security companies or employees thereof, discussing cooperation in preparation for oil pipeline protests."

We have classified you as a representative of the news media. As such, we may charge you for some of our duplication costs, but we will not charge you for our search or review costs; you also are entitled to up to 100 pages of photocopies (or an equivalent volume) for free. See 43 C.F.R. § 2.39. If, after taking into consideration your fee category entitlements, our processing costs are less than \$50.00, we will not bill you because the cost of collection would be greater than the fee collected. See 43 C.F.R. § 2.49(a)(1). We do not anticipate any charges for the cost of processing this request.

You have asked us, however, to waive the fees for processing your request. Our FOIA regulations state that bureaus will waive, or partially waive, fees if disclosure of all or part of the information is:

(1) In the public interest because it is likely to contribute significantly to public understanding of government operations or activities, and

(2) Not primarily in your commercial interest.

See 43 C.F.R. § 2.45(a). Our FOIA regulations also provide four specific criteria that are used to determine whether these two requirements are met. See C.F.R. § 2.48(a). Your request addresses these criteria and contains enough information to

<https://mail.google.com/mail/b/AB-Riwm5LFBg8k9Ws8fJUTqjsZ5IRvDwenTqvWqhN4hL4zXc6NeB/u/0/?ui=2&ik=5bdf2c8256&jsver=diY4ZTwxD6E.en...> 1/2

USA\_BLM\_000016



1/29/2018

DEPARTMENT OF THE INTERIOR Mail - FOIA 2018-00388

support your request for a fee waiver. Therefore, your fee waiver request has been approved.

We use Multitrack Processing to process FOIA requests. The Simple track is for requests that can be processed in one to five workdays. The Normal track is for requests that can be processed in six to twenty workdays. The Complex track is for requests that can be processed in twenty-one to sixty workdays. The Exceptional/Voluminous track is for requests requiring more than sixty workdays for processing. The Expedited track is for requests that have been granted expedited processing. Within each track, requests are usually processed on a first-in, first-out basis.

This request falls into the **Exceptional/Voluminous** track.

If you have any questions, please contact us at [BLM\\_WO\\_FOIA@blm.gov](mailto:BLM_WO_FOIA@blm.gov) or 202-912-7650. Thank you for your interest in public lands and in programs and activities of the BLM.



Washington Office FOIA Coordinators  
Bureau of Land Management  
Phone: 202-912-7650  
Fax: 202-245-0027  
[BLM\\_WO\\_FOIA@blm.gov](mailto:BLM_WO_FOIA@blm.gov)



Judice, Donato &lt;djudice@blm.gov&gt;

## February 22nd Keystone XL Pipeline Project Meeting Agenda - BLM MT State Office, Billings, MT

11 messages

**Stobaugh, James** <jstobaugh@blm.gov>

Wed, Feb 15, 2017 at 12:22 PM

To: Diane Friez <dfriez@blm.gov>, Donato Judice <djudice@blm.gov>, Mark Albers <malbers@blm.gov>, Patrick Gunderson <pgunderson@blm.gov>, Todd Yeager <tyeager@blm.gov>, Sandra Leach <ssleach@blm.gov>, Karan Dunnigan <Karan.Dunnigan@sol.doi.gov>, "Larvie, Veronica" <Veronica.Larvie@sol.doi.gov>, Stephen Fusilier <sfusilie@blm.gov>, Cecil Werven <cwerven@blm.gov>, John Carlson <jccarls@blm.gov>, "Jones, Craig" <crajon@mt.gov>, michele.l.fromdahl@usace.army.mil, Mary Hassell <HassellMD@state.gov>, Jon Schmidt <jon.schmidt@exp.com>, Jim White <jim\_p\_white@transcanada.com>, Sandra Barnett <sandra\_barnett@transcanada.com>, Jon Raby <jraby@blm.gov>, Kimberly Prill <kprill@blm.gov>

To All,

On February 22nd, an important meeting to discuss processing Keystone XL Pipeline Project to a decision in response to the *Presidential Memorandum Regarding Construction of the Keystone XL Pipeline* dated January 24, 2017 (attached) is scheduled at the BLM Montana State Office in Billings, MT. The response to the Presidential Memo requires prompt and effective coordination for several parties needed to complete such processing efficiently (ie. via email).




Please see that attached list of invited attendees. Please distribute to those individuals represented in your office whom are not included in this email. For those who may not be available in-person, a telephone conference line will be available as you may see on the Agenda.

In conference with the MT State Director, Diane Friez and I have developed the attached draft Agenda for the meeting which will run from 8:30 am to 12 pm noon Mountain Time on Wednesday, February 22nd. We invite feedback. An updated version of the Agenda will be sent out on Friday prior to the scheduled meeting.

Thanks

Jim Stobaugh  
National Project Manager (WO350)  
BLM Nevada State Office  
1340 Financial Blvd  
Reno, NV 89502  
775-861-6478 (ph)  
775-857-9768 (c)  
775-861-6712 (f)

### 3 attachments

-  **Presidential Memorandum Regarding Construction of the Keystone XL Pipeline \_ whitehouse.gov.html**  
92K
-  **Keystone XL Pipeline Meeting Feb 22 2017.attendees.docx**  
22K
-  **Keystone XL Pipeline Meeting Feb 22 2017.docx**  
28K

**Dunnigan, Karan** <karan.dunnigan@sol.doi.gov>

Thu, Feb 16, 2017 at 5:54 AM

To: "Judice, Donato" <djudice@blm.gov>

Just FYI, this is Jim Stobaugh's take on further NEPA.

Karan L. Dunnigan, Field Solicitor  
Rocky Mountain Region, Billings Field Office  
2021 4th Avenue N., Suite 112

USA\_BLM\_00017-1

000001

12/18/2018

DEPARTMENT OF THE INTERIOR Mail - February 22nd Keystone XL Pipeline Project Meeting Agenda - BLM MT State Office, Billings...

Case 9:18-cv-00154-DWM Document 35-2 Filed 04/19/19 Page 19 of 184  
Billings, MT 59101  
direct line (406) 247-7059/ fax (406) 247-7587

*Excellence - Integrity - Service*

This e-mail (including attachments) is intended for the use of the individual or entity to which it is addressed. If you are not the intended recipient or the employee or agent responsible for delivery of this e-mail to the intended recipient, please notify the sender immediately and destroy all copies.

----- Forwarded message -----

From: **Stobaugh, James** <jstobaug@blm.gov>

Date: Wed, Feb 15, 2017 at 4:52 PM

Subject: Re: February 22nd Keystone XL Pipeline Project Meeting Agenda - BLM MT State Office, Billings, MT

To: "Dunnigan, Karan" <karan.dunnigan@sol.doi.gov>

Karan

**(b)(5) Attorney-Client Privilege**

Thanks  
Jim Stobaugh

Jim Stobaugh  
National Project Manager (WO350)  
BLM Nevada State Office  
1340 Financial Blvd  
Reno, NV 89502  
775-861-6478 (ph)  
775-857-9768 (c)  
775-861-6712 (f)

On Wed, Feb 15, 2017 at 1:55 PM, Dunnigan, Karan <karan.dunnigan@sol.doi.gov> wrote:

**(b)(5) Attorney-Client Privilege**

**(b)(5) Attorney-Client Privilege**

Karan L. Dunnigan, Field Solicitor  
Rocky Mountain Region, Billings Field Office  
2021 4th Avenue N., Suite 112  
Billings, MT 59101  
direct line (406) 247-7059/ fax (406) 247-7587

*Excellence - Integrity - Service*

This e-mail (including attachments) is intended for the use of the individual or entity to which it is addressed. If you are not the intended recipient or the employee or agent responsible for delivery of this e-mail to the intended recipient, please notify the sender immediately and destroy all copies.

[Quoted text hidden]

USA\_BLM\_00017-2

Stobaugh, James <jstobaug@blm.gov>

Thu, Feb 16, 2017 at 9:00 AM  
000002

To: Jon Schmidt <jon.schmidt@exp.com>

Cc: Angie Wagner <Angie.Wagner@exp.com>, Diane Friez <dfriez@blm.gov>, Todd Yeager <tyeager@blm.gov>, Dalice Landers <dlanders@blm.gov>, Cecil Werven <cwerven@blm.gov>, Mark Albers <malbers@blm.gov>, Patrick Gunderson <pgunderson@blm.gov>, Sandra Leach <ssleach@blm.gov>, John Carlson <jccarls@blm.gov>, Donato Judice <djudice@blm.gov>

Jon

Good to know the GIS folks linked up and received what was needed.

I appreciate you getting back to me on the updated POD available. I believe we'll want at least one hard copy file delivered to Miles City for the admin record. Let me find out if the other MT office want one hard copy each and get back to you today. I only need it electronically.

Thanks

Jim

Jim Stobaugh  
National Project Manager (WO350)  
BLM Nevada State Office  
1340 Financial Blvd  
Reno, NV 89502  
775-861-6478 (ph)  
775-857-9768 (c)  
775-861-6712 (f)

On Thu, Feb 16, 2017 at 8:44 AM, Jon Schmidt <jon.schmidt@exp.com> wrote:

How many hard copies of the POD will you need? Or do you want to wait to review it first before asking for hard copies? We should have it posted to the FTP site either late today or tomorrow AM. Let Angie know, I'm in some meetings today and tomorrow in Anchorage. j

**Jon A Schmidt, Ph.D.**

exp Energy Services, Inc.

**From:** Stobaugh, James [mailto:jstobaug@blm.gov]

**Sent:** Wednesday, February 15, 2017 12:22 PM

**To:** Diane Friez <dfriez@blm.gov>; Donato Judice <djudice@blm.gov>; Mark Albers <malbers@blm.gov>; Patrick Gunderson <pgunderson@blm.gov>; Todd Yeager <tyeager@blm.gov>; Sandra Leach <ssleach@blm.gov>; Karan Dunnigan <Karan.Dunnigan@sol.doi.gov>; Larvie, Veronica <Veronica.Larvie@sol.doi.gov>; Stephen Fusilier <sfusilie@blm.gov>; Cecil Werven <cwerven@blm.gov>; John Carlson <jccarls@blm.gov>; Jones, Craig <crajon@mt.gov>; michele.l.fromdahl@usace.army.mil; Mary Hassell <HassellMD@state.gov>; Jon Schmidt <jon.schmidt@exp.com>; Jim White <jim\_p\_white@transcanada.com>; Sandra Barnett <sandra\_barnett@transcanada.com>; Jon Raby <jraby@blm.gov>; Kimberly Prill <kprill@blm.gov>

**Subject:** February 22nd Keystone XL Pipeline Project Meeting Agenda - BLM MT State Office, Billings, MT

[Quoted text hidden]

----- This communication may contain confidential and proprietary information. DO NOT DISCLOSE. -----

**Stobaugh, James** <jstobaug@blm.gov>

Thu, Feb 16, 2017 at 10:16 AM

To: Angie Wagner <Angie.Wagner@exp.com>

Cc: Jon Schmidt <jon.schmidt@exp.com>, Dalice Landers <dlanders@blm.gov>, Cecil Werven <cwerven@blm.gov>, Diane Friez <dfriez@blm.gov>, Todd Yeager <tyeager@blm.gov>, Mark Albers <malbers@blm.gov>, Patrick Gunderson <pgunderson@blm.gov>, "Sorlie, Joshua D" <jsorlie@blm.gov>, Kathleen Tribby <ktribby@blm.gov>, John Carlson <jccarls@blm.gov>, Sandra Leach <ssleach@blm.gov>, Douglas Melton <d1melton@blm.gov>, Gary Smith

000003

<gsmith@blm.gov>, Bethani Kiempel <bkiempel@blm.gov>, Donato Justice <djustice@blm.gov>, Al Nash <al\_nash@blm.gov>, Kimberly Prill <kprill@blm.gov>

Thank you Angie

Jim Stobaugh  
National Project Manager (WO350)  
BLM Nevada State Office  
1340 Financial Blvd  
Reno, NV 89502  
775-861-6478 (ph)  
775-857-9768 (c)  
775-861-6712 (f)

On Thu, Feb 16, 2017 at 11:00 AM, Angie Wagner <Angie.Wagner@exp.com> wrote:

Here is the link and login information for the FTP. Currently, the SF 299 application and GIS files are posted to the site. As soon as we have the POD posted, we will let you know.

(b) (4)

**From:** Stobaugh, James [mailto:jstobaug@blm.gov]  
**Sent:** Thursday, February 16, 2017 10:55 AM  
**To:** Jon Schmidt <jon.schmidt@exp.com>  
**Cc:** Angie Wagner <Angie.Wagner@exp.com>; Dalice Landers <dlanders@blm.gov>; Cecil Werven <cwerven@blm.gov>  
**Subject:** Re: February 22nd Keystone XL Pipeline Project Meeting Agenda - BLM MT State Office, Billings, MT

OK we'll look for the FTP site link to copy and paste.

Thanks

Jim Stobaugh  
National Project Manager (WO350)  
BLM Nevada State Office  
1340 Financial Blvd  
Reno, NV 89502  
775-861-6478 (ph)  
775-857-9768 (c)  
775-861-6712 (f)

USA\_BLM\_00017-4

000004

On Thu, Feb 16, 2017 at 10:22 AM, Jon Schmidt <[jon.schmidt@exp.com](mailto:jon.schmidt@exp.com)> wrote:

They can click on the address or copy and paste the FTP address in their address bar and a dialogue box opens asking for the username and password. They enter that and the documents can be downloaded by right clicking on them and downloading them.

Jon Schmidt

VP environmental and regulatory services

exp, inc.

Cell: 850-508-7306

On Feb 16, 2017, at 9:11 AM, Stobaugh, James <[jstobaug@blm.gov](mailto:jstobaug@blm.gov)> wrote:

Jon/Angie

Can you please provide some instructions in an email on accessing the FTP site so I may pass it onto the BLM folks?

Thanks

Jim Stobaugh

Jim Stobaugh

National Project Manager (WO350)

BLM Nevada State Office

1340 Financial Blvd

Reno, NV 89502

775-861-6478 (ph)

775-857-9768 (c)

775-861-6712 (f)

On Thu, Feb 16, 2017 at 8:44 AM, Jon Schmidt <[jon.schmidt@exp.com](mailto:jon.schmidt@exp.com)> wrote:

How many hard copies of the POD will you need? Or do you want to wait to review it first before asking for hard copies? We should have it posted to the FTP site either late today or tomorrow AM. Let Angie know, I'm in some meetings today and tomorrow in Anchorage. j

**Jon A Schmidt, Ph.D.**

USA\_BLM\_00017-5

000005

exp Energy Services, Inc.

**From:** Stobaugh, James [mailto:jstobaug@blm.gov]  
**Sent:** Wednesday, February 15, 2017 12:22 PM  
**To:** Diane Friez <dfriez@blm.gov>; Donato Judice <djudice@blm.gov>; Mark Albers <malbers@blm.gov>; Patrick Gunderson <pgunderson@blm.gov>; Todd Yeager <tyeager@blm.gov>; Sandra Leach <ssleach@blm.gov>; Karan Dunnigan <Karan.Dunnigan@sol.doi.gov>; Larvie, Veronica <Veronica.Larvie@sol.doi.gov>; Stephen Fusilier <sfusilie@blm.gov>; Cecil Werven <cwerven@blm.gov>; John Carlson <jccarls@blm.gov>; Jones, Craig <crajones@mt.gov>; michele.l.fromdahl@usace.army.mil; Mary Hassell <HassellMD@state.gov>; Jon Schmidt <jon.schmidt@exp.com>; Jim White <jim\_p\_white@transcanada.com>; Sandra Barnett <sandra\_barnett@transcanada.com>; Jon Raby <jraby@blm.gov>; Kimberly Prill <kprill@blm.gov>  
**Subject:** February 22nd Keystone XL Pipeline Project Meeting Agenda - BLM MT State Office, Billings, MT

To All,

[Quoted text hidden]

----- This communication may contain confidential and proprietary information. DO NOT DISCLOSE. -----

----- This communication may contain confidential and proprietary information. DO NOT DISCLOSE. ----

----- This communication may contain confidential and proprietary information. DO NOT DISCLOSE. -----

---

**Stobaugh, James** <jstobaug@blm.gov> Thu, Feb 16, 2017 at 10:33 AM  
 To: "Carlson, John" <jccarls@blm.gov>  
 Cc: Diane Friez <dfriez@blm.gov>, Jon Raby <jraby@blm.gov>, Donato Judice <djudice@blm.gov>

Yes you may John. They are cooperating agencies as well.  
 Thanks for doing so.  
 Jim

Jim Stobaugh  
 National Project Manager (WO350)  
 BLM Nevada State Office  
 1340 Financial Blvd  
 Reno, NV 89502  
 775-861-6478 (ph)  
 775-857-9768 (c)  
 775-861-6712 (f)

On Thu, Feb 16, 2017 at 11:18 AM, Carlson, John <jccarls@blm.gov> wrote:  
 Hi Jim,  
 Can I share this info with the State of Montana so they can access the GIS files as well?  
 Thanks - John

USA\_BLM\_00017-6

000006

John C. Carlson  
Management Zone 1 Greater Sage-Grouse Lead  
Bureau of Land Management  
Montana/Dakotas State Office  
5001 Southgate Drive  
Billings, MT 59101-4669  
office - (406) 896-5024  
cell - (406) 606-0599

[Quoted text hidden]

---

**Jon Raby** <jraby@blm.gov>  
To: dfriez@blm.gov, jstobaug@blm.gov  
Cc: djudice@blm.gov, ssleach@blm.gov, Karan Dunnigan <karan.dunnigan@sol.doi.gov>

Thu, Feb 16, 2017 at 5:04 PM

Sent from my iPhone

Begin forwarded message:

**From:** Jon Raby <jraby@blm.gov>  
**Date:** February 16, 2017 at 7:02:25 PM MST  
**To:** "Ponganis, David J SES USARMY CENWD (US)" <David.J.Ponganis@usace.army.mil>  
**Subject:** Re: [EXTERNAL] Fwd: February 22nd Keystone XL Pipeline Project Meeting Agenda - BLM MT State Office, Billings, MT

Dave,

Very good. We'll make sure to keep you up to date as we move forward.

Sent from my iPhone

On Feb 16, 2017, at 10:23 AM, Ponganis, David J SES USARMY CENWD (US) <David.J.Ponganis@usace.army.mil> wrote:

Jon

Thanks for information. I talked with MG Spellmon who called COL Henderson, the Omaha District Commander. The district will send their regulatory folks to the meeting next week. Please let me know how things are going as we will likely need to keep our headquarters aware of the progress.

Dave

David Ponganis  
Programs Director  
Northwestern Division

USA\_BLM\_00017-7

000007



(w)503.806.3730

(cell)503.334.9519

-----Original Message-----

From: Raby, Jon [mailto:jraby@blm.gov]

Sent: Wednesday, February 15, 2017 2:40 PM

To: Ponganis, David J SES USARMY CENWD (US) &lt;David.J.Ponganis@usace.army.mil&gt;

Subject: [EXTERNAL] Fwd: February 22nd Keystone XL Pipeline Project Meeting Agenda - BLM MT State Office, Billings, MT

Dave,

Attached is the draft agenda and invitee list for the meeting being planned for Feb 22.

Jon Raby

Acting State Director

Bureau of Land Management Montana/Dakotas

Billings, Montana

Office: 406.896.5012

Mobile: 406.606.2352

----- Forwarded message -----

From: Stobaugh, James &lt;jstobaug@blm.gov &lt;mailto:jstobaug@blm.gov&gt; &gt;

Date: Wed, Feb 15, 2017 at 2:22 PM

Subject: February 22nd Keystone XL Pipeline Project Meeting Agenda - BLM MT State Office, Billings, MT

To: Diane Friez <dfriez@blm.gov <mailto:dfriez@blm.gov> >, Donato Judice <djudice@blm.gov <mailto:djudice@blm.gov> >, Mark Albers <malbers@blm.gov <mailto:malbers@blm.gov> >, Patrick Gunderson <pgunderson@blm.gov <mailto:pgunderson@blm.gov> >, Todd Yeager <tyeager@blm.gov <mailto:tyeager@blm.gov> >, Sandra Leach <ssleach@blm.gov <mailto:ssleach@blm.gov> >, Karan Dunnigan <Karan.Dunnigan@sol.doi.gov <mailto:Karan.Dunnigan@sol.doi.gov> >, "Larvie, Veronica" <Veronica.Larvie@sol.doi.gov <mailto:Veronica.Larvie@sol.doi.gov> >, Stephen Fusilier <sfusilie@blm.gov <mailto:sfusilie@blm.gov> >, Cecil Werven <cwerven@blm.gov <mailto:cwerven@blm.gov> >, John Carlson <jccarls@blm.gov <mailto:jccarls@blm.gov> >, "Jones, Craig" <crajones@mt.gov <mailto:crajones@mt.gov> >, michele.l.fromdahl@usace.army.mil <mailto:michele.l.fromdahl@usace.army.mil> >, Mary Hassell <HassellMD@state.gov <mailto:HassellMD@state.gov> >, Jon Schmidt <jon.schmidt@exp.com <mailto:jon.schmidt@exp.com> >, Jim White <jim\_p\_white@transcanada.com <mailto:jim\_p\_white@transcanada.com> >, Sandra Barnett <sandra\_barnett@transcanada.com <mailto:sandra\_barnett@transcanada.com> >, Jon Raby

USA\_BLM\_00017-8

000008

<jraby@blm.gov <mailto:jraby@blm.gov>>, Kimberly Prill <kprill@blm.gov <mailto:kprill@blm.gov>>

To All,

On February 22nd, an important meeting to discuss processing Keystone XL Pipeline Project to a decision in response to the Presidential Memorandum Regarding Construction of the Keystone XL Pipeline dated January 24, 2017 (attached) is scheduled at the BLM Montana State Office in Billings, MT. The response to the Presidential Memo requires prompt and effective coordination for several parties needed to complete such processing efficiently (ie. via email).

Please see that attached list of invited attendees. Please distribute to those individuals represented in your office whom are not included in this email. For those who may not be available in-person, a telephone conference line will be available as you may see on the Agenda.

In conference with the MT State Director, Diane Friez and I have developed the attached draft Agenda for the meeting which will run from 8:30 am to 12 pm noon Mountain Time on Wednesday, February 22nd. We invite feedback. An updated version of the Agenda will be sent out on Friday prior to the scheduled meeting.

Thanks

Jim Stobaugh

National Project Manager (WO350)

BLM Nevada State Office

1340 Financial Blvd

Reno, NV 89502

775-861-6478 (ph)

775-857-9768 (c)

775-861-6712 (f)

---

**Werven, Cecil** <cwerven@blm.gov>

Fri, Feb 17, 2017 at 6:23 AM

To: "Stobaugh, James" <jstobaug@blm.gov>

Cc: Diane Friez <dfriez@blm.gov>, Donato Judice <djudice@blm.gov>, Mark Albers <malbers@blm.gov>, Patrick Gunderson <pgunderson@blm.gov>, Todd Yeager <tyeager@blm.gov>, Sandra Leach <ssleach@blm.gov>, Karan Dunnigan <Karan.Dunnigan@sol.doi.gov>, "Larvie, Veronica" <Veronica.Larvie@sol.doi.gov>, Stephen Fusilier <sfusilie@blm.gov>, John Carlson <jccarlso@blm.gov>, "Jones, Craig" <crajones@mt.gov>, michele.l.fromdahl@usace.army.mil, Mary Hassell <HassellMD@state.gov>, Jon Schmidt <jon.schmidt@exp.com>, Jim White <jim\_p\_white@transcanada.com>, Sandra Barnett <sandra\_barnett@transcanada.com>, Jon Raby <jraby@blm.gov>, Kimberly Prill <kprill@blm.gov>

000009

The POD has been posted. Share as needed.

[Quoted text hidden]

--

*Cecil Werven*

*Realty Specialist/ROW Program Lead*

*Branch of Realty, Lands, & Renewable Energy*

*Montana State Office*

406.896.5322

406.896.5293 (fax)

---

**Judice, Donato** <djudice@blm.gov>  
To: "Werven, Cecil" <cwerven@blm.gov>

Fri, Feb 17, 2017 at 6:25 AM

where is it posted?

Donato J. Judice  
Acting Associate State Director  
Bureau of Land Management  
Montana State Office  
5001 Southgate Drive  
Billings, Montana 59101-4669  
(406) 896-5111 Direct  
(406) 896-5293 Fax  
(406) 217-7617 Cell  
E-Mail Address: [djudice@blm.gov](mailto:djudice@blm.gov)

[Quoted text hidden]

---

**Werven, Cecil** <cwerven@blm.gov>  
To: "Judice, Donato" <djudice@blm.gov>

Fri, Feb 17, 2017 at 6:57 AM

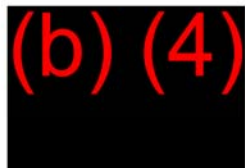
On the ftp site. I was under the impression Jim had provided that to everyone in an earlier email. I will find it and forward the link.

[Quoted text hidden]

---

**Werven, Cecil** <cwerven@blm.gov>  
To: "Judice, Donato" <djudice@blm.gov>

Fri, Feb 17, 2017 at 10:39 AM



On Fri, Feb 17, 2017 at 8:25 AM, Judice, Donato <djudice@blm.gov> wrote:

[Quoted text hidden]

[Quoted text hidden]

---

**Raby, Jon** <jraby@blm.gov>  
To: "Friez, Diane" <dfriez@blm.gov>, James Stobaugh <jstobaug@blm.gov>  
Cc: "Judice, Donato" <djudice@blm.gov>, Sandra Leach <ssleach@blm.gov>, John Carlson <jccarlso@blm.gov>

Fri, Feb 17, 2017 at 2:16 PM

Fyi.

*Jon Raby*  
*Acting State Director*

USA\_BLM\_00017-10

000010

Bureau of Land Management Montana/Dakotas  
Billings, Montana  
Office: 406.896.5012  
Mobile: 406.606.2352

----- Forwarded message -----

From: **Noreen Walsh** <noreen\_walsh@fws.gov>

Date: Fri, Feb 17, 2017 at 4:13 PM

Subject: RE: February 22nd Keystone XL Pipeline Project Meeting Agenda - BLM MT State Office, Billings, MT

To: Jon Raby <jraby@blm.gov>

Cc: Gabriella Torres <gktorres@blm.gov>, Michael Thabault <michael\_thabault@fws.gov>

Hi Jon,

Thanks for the note. I suspect that Jodi Bush is the right person from FWS to participate in this meeting, but I have sent it along to my Ecological Services folks for their view. Also, I noted that in the attachment Jodi's last name is misspelt as "Busch." I wanted to make sure you had the correct spelling so that any emails are reaching her: [Jodi\\_Bush@fws.gov](mailto:Jodi_Bush@fws.gov). Let me know if you want to talk further next week.

Thanks much,

Noreen

*Noreen Walsh*

*Regional Director*

*Mountain-Prairie Region*

*U. S. Fish and Wildlife Service*

*303 236 7920*

**From:** Raby, Jon [mailto:[jraby@blm.gov](mailto:jraby@blm.gov)]

**Sent:** Friday, February 17, 2017 9:10 AM

**To:** Noreen Walsh

**Cc:** Torres, Gabriella

**Subject:** Fwd: February 22nd Keystone XL Pipeline Project Meeting Agenda - BLM MT State Office, Billings, MT

Hello Noreen! Attached is a draft agenda and invitee list for a meeting next week re: kxl. If you have a free moment to visit about this that would be great. Gabriella can work that out with your Exec Assistant. I'd like to make sure we invite the right USFWS folks. We'll have a conference line set up so people can call in so they shouldn't need to travel. Thanks Noreen!

*Jon Raby*

USA\_BLM\_00017-11

000011

12/18/2018

DEPARTMENT OF THE INTERIOR Mail - February 22nd Keystone XL Pipeline Project Meeting Agenda - BLM MT State Office, Billings...

Case 9:18-cv-00154-DWM Document 35-2 Filed 04/19/19 Page 29 of 184

Acting State Director

Bureau of Land Management Montana/Dakotas

Billings, Montana

Office: 406.896.5012

Mobile: 406.606.2352

----- Forwarded message -----

From: **Stobaugh, James** <jstobaug@blm.gov>

Date: Wed, Feb 15, 2017 at 2:22 PM

Subject: February 22nd Keystone XL Pipeline Project Meeting Agenda - BLM MT State Office, Billings, MT

[Quoted text hidden]

[Quoted text hidden]

USA\_BLM\_00017-12

000012

## KEYSTONE XL PIPELINE PROJECT

Meeting with TransCanada, State Department and Cooperating Agencies  
 Montana State Office, Main Conference Room  
 Conference Line: [REDACTED] Access [REDACTED]  
 February 22, 2017  
 8:30 am – 12 noon

<u>Time</u>	<u>Topic</u>	<u>Presenter</u>	<u>Expected Outcome</u>	<u>Pre-work</u>
8:30 am	<b>I. Welcome &amp; Introductions</b>  Presidential Memo and Roles & Responsibilities with Project	Jon Raby/All	Introductions  Review of Memorandum Directives Roles & Responsibilities Identified	Review Presidential Memo
9:00	<b>II. Proposal – Updated Changes</b> Updated Data, GIS, POD	Jim White/Jon Schmidt	Update Federal Agencies on any updates or changes in KXL Project	
9:20	<b>III. Agency Updates</b>  Project Status -- Info/Data Needs & Mitigation Requirements Discussed  Target Topics: <ul style="list-style-type: none"> <li>❖ FEIS/SEIS</li> <li>❖ Land Use Planning; RMP Revisions</li> <li>❖ Endangered Species Act</li> <li>❖ Migratory Bird Treaty Act</li> <li>❖ Sage Grouse</li> <li>❖ Clean Water Act - 404 Nationwide Permit</li> <li>❖ GOVT-GOVT Consultation</li> <li>❖ Programmatic Agreement</li> <li>❖ Mitigation &amp; Monitoring Requirements</li> </ul>	State Department  Bureau of Land Mgmt.  Army Corps of Engineer  Fish & Wildlife Service  MT Dept. of Environmental Quality  MT Dept. of Natural Resources	Info/Data Needs & Mitigation Requirements	Suggested Previews:  FEIS / Supplemental EIS  BLM Resource Mgmt. Plan Revisions  Biological Opinion  Programmatic Agreement  MT DEQ Certificate
10:15 – 10:30	<b>BREAK</b>			
10:30	<b>III. Agency Updates (continued)</b>  Project Status -- Info/Data Needs & Mitigation Requirements			
11:10	Heightened Public Interest	(b) (6), (b) (7)(C)	Situational Awareness	

USA\_BLM\_00017-13

000013

11:30	<b>Compilation of Analyses to Complete drafting Record of Decision (ROD) and Review</b>	State Dept. BLM - Jim/Diane	Understanding Info Needs for drafting ROD and Review Needs	Assess Preliminary Draft ROD
11:50	<b>Next Steps / Action Items</b>	Jim/Diane with Group	Identify Actions Needed/Responsible Party	
<b>12 pm noon</b>	<b>Adjourn</b>			

DRAFT

USA\_BLM\_00017-14

000014

Keystone XL Pipeline Meeting  
BLM Montana State Office – February 22, 2017  
Attendee List (or participation by phone)

BLM Eastern Montana/Dakotas District

Diane Friez	Beth Klempel	Mark Jacobsen
Todd Yeager	Wendy Warren	
Doug Melton	Dalice Landers	

BLM North Central Montana District

Mark Albers  
Pat Gunderson  
Kathy Tribby

BLM Montana/Dakotas State Office

Jon Raby	John Carlson
Don Judice	Ruth Miller
Kim Prill	Tanya Skurski
Cecil Wervin	Amy Waring

DOI Solicitors Office

Karen Dunnigan

BLM Washington Office

Jim Stobaugh

Department of State

Mary Hassell

US Army Corp of Engineers

Michele Fromdahl

USFWS

Jody Busch

TransCanada

Jim White  
Jon Schmidt  
Sandra Barnett

Montana Department of Environmental Quality (via conference line)

Craig Jones  
James Street  
Kristi Ponzozzo

Montana Department of Natural Resources

Carolyn Sime



Note: blank page added due to bates numbering error, i.e., agency inadvertently skipped bates no. 16.

Note: blank page added due to bates numbering error, i.e., agency inadvertently skipped bates no. 17.

Note: blank page added due to bates numbering error, i.e., agency inadvertently skipped bates no. 18.

Note: blank page added due to bates numbering error, i.e., agency inadvertently skipped bates no. 19.

ARMY CORPS OF ENGINEERS DOCUMENT WILL BE ADDRESSED IN ITS PRODUCTION & VAUGHN INDEX

000020

**USA\_BLM\_00020**

ARMY CORPS OF ENGINEERS DOCUMENT WILL BE ADDRESSED IN ITS PRODUCTION & VAUGHN INDEX

ARMY CORPS OF ENGINEERS DOCUMENT WILL BE ADDRESSED IN ITS PRODUCTION & VAUGHN INDEX

ARMY CORPS OF ENGINEERS DOCUMENT WILL BE ADDRESSED IN ITS PRODUCTION & VAUGHN INDEX



ARMY CORPS OF ENGINEERS DOCUMENT WILL BE ADDRESSED IN ITS PRODUCTION & VAUGHN INDEX

ARMY CORPS OF ENGINEERS DOCUMENT WILL BE ADDRESSED IN ITS PRODUCTION & VAUGHN INDEX

ARMY CORPS OF ENGINEERS DOCUMENT WILL BE ADDRESSED IN ITS PRODUCTION & VAUGHN INDEX

000026

**USA\_BLM\_00026**



# Incident Planning Meeting

Created by: knash@blm.gov

Time

10am - 3pm (Mountain Time - Denver)

Date

Tue Jun 12, 2018

Where

Miles City

Description

We are planning another Large Incident Planning meeting on June 12, 2018 in Miles City.

The location will be the BLM Office's at; 111 Garryowen Rd, Miles City, MT

We will be doing this one a little differently, we may break for lunch or not depending on discussion and time, so you are aware.

Please Plan to Attend if at all possible.

I apologize if you get this numerous time.

Respectfully,

Jeff Gates  
Montana Disaster and Emergency Services,  
Eastern District Field Officer  
3785 US Hwy. 87 South  
Roundup, MT 59072  
406-323-8800 Office

Guests

(b) (6), (b) (7)(C)  
(b) (6), (b) (7)(C)  
(b) (6)

Alan Lietz  
(b) (6), (b) (7)(C)

Andy Olson - Sheridan DES  
(b) (6), (b) (7)(C)  
(b) (6), (b) (7)(C)

Bill Ellis  
(b) (6), (b) (7)(C)  
(b) (6), (b) (7)(C)  
(b) (6), (b) (7)(C)

Honzel Burke  
(b) (6), (b) (7)(C)  
(b) (6)  
(b) (6)  
(b) (6)  
(b) (6)  
(b) (6), (b) (7)(C)

Dale Bufori - Fallon County  
(b) (6), (b) (7)(C)  
(b) (6)  
(b) (6) Trans Cana Fire

Georgia Bruski  
(b) (6), (b) (7)(C)  
(b) (6)  
(b) (6)  
(b) (6)

Pileski, Chris  
Jones, Craig  
(b) (6), (b) (7)(C) POCRSO  
(b) (6)  
(b) (6)  
(b) (6)  
(b) (6), (b) (7)(C)

Lindsey McNabb  
Greg Speer

(b) (6)  
(b) (6), (b) (7)(C)  
(b) (6), (b) (7)(C)  
(b) (6), (b) (7)(C)  
(b) (6), (b) (7)(C)

(b) (6)  
(b) (6), (b) (7)(C) Off Duty Services

Mary Jo Gehmert  
Jerry Prete FSTS East  
(b) (6), (b) (7)(C)

000027

406-671-9733 Cell  
JGates@mt.gov  
[MDES rev sign]

My Notes

(b) (6), (b) (7)(C)  
(b) (6), (b) (7)(C) Sheridan Sheriff  
(b) (6), (b) (7)(C)  
(b) (6)

Ganieany, Jake

(b) (6)  
(b) (6), (b) (7)(C)  
(b) (6), (b) (7)(C)

(b) (6), (b) (7)(C) Roosevelt County  
SO

Gates, Jeffrey

(b) (6)  
(b) (6), (b) (7)(C)  
(b) (6)  
(b) (6)

(b) (6), (b) (7)(C)

(b) (6), (b) (7)(C)

(b) (6)

(b) (6), (b) (7)(C) Custom Border

(b) (6), (b) (7)(C)

(b) (6), (b) (7)(C)

(b) (6), (b) (7)(C)

(b) (6), (b) (7)(C) FPT Chief

(b) (6)

(b) (6)

(b) (6), (b) (7)(C)

(b) (6), (b) (7)(C) (

Kim (Al) Nash

(b) (6), (b) (7)(C)

Leif Johnson

(b) (6), (b) (7)(C)

(b) (6), (b) (7)(C)

(b) (6), (b) (7)(C)

(b) (6)

(b) (6)

(b) (6)

Megan Crandall

(b) (6), (b) (7)(C)

(b) (6)

(b) (6)

(b) (6), (b) (7)(C)

(b) (6), (b) (7)(C) (USAMT)

Michael Nagina

Michelle Slyder

(b) (6)

(b) (6), (b) (7)(C)

(b) (6), (b) (7)(C)

(b) (6), (b) (7)(C)

(b) (6), (b) (7)(C) (FBI)

(b) (6), (b) (7)(C)

(b) (6), (b) (7)(C)

(b) (6), (b) (7)(C) - ATF Billings

(b) (6), (b) (7)(C)

(b) (6)

(b) (6), (b) (7)(C)

(b) (6), (b) (7)(C)

(b) (6)  
(b) (6), (b) (7)(C)  
(b) (6), (b) (7)(C)

Richard Seiler - Valley DES

(b) (6)  
(b) (6)

Shelly-Ann Frederic Trans

(b) (6), (b) (7)(C)

(b) (6), (b) (7)(C) Prairie SO

(b) (6), (b) (7)(C)

(b) (6), (b) (7)(C) Sheridan UC

(b) (6) (H)

(b) (6), (b) (7)(C)

(b) (6)

(b) (6), (b) (7)(C) Fergus Sheriff

(b) (6), (b) (7)(C)

(b) (6), (b) (7)(C) - US Marshals office

Butler Tom

(b) (6), (b) (7)(C)

(b) (6), (b) (7)(C)

Frank Datta

(b) (6), (b) (7)(C)

(b) (6)

(b) (6)

(b) (6)



# KXL Safety/ Security Discussion

Created by: gktorres@blm.gov · Your response:  No, I'm not going

### Time

2pm - 3pm (Mountain Time - Denver)

### Date

Tue May 23, 2017

### Description

BRIDGE: (b) (5) Government Commercial Information

P/C: (b) (5) Government Commercial Information

+++++

### Guests

- Diane Friez
- (b) (6), (b) (7)(C)
- Jonathan Moor
- Jon Raby
- Gabriella Torres
- Kim (Al) Nash
- Richard Hotaling
- @blm.gov
- (b) (6), (b) (7)(C)
- Donato Judice
- Mark Albers

Jon Raby  
1:37 PM (33 minutes ago)

to me  
Could you set up a meeting with (b) (6), (b) (7)(C)  
(b) (6), (b) (7)(C) Rick, (b) (6), (b) (7)(C) and me  
to discuss kxl public safety and security. Soon would  
be better. Thxs

My Notes



# KXL LE Meeting

Created by: knash@blm.gov

## Date

Wed Nov 29, 2017 - Wed Nov 29, 2017

## Where

Miles City, MT 59301, USA

## Description

November 29th, 10am in Miles City at the Country Club.

## My Notes



ARMY CORPS OF ENGINEERS DOCUMENT WILL BE ADDRESSED IN ITS PRODUCTION & VAUGHN INDEX

000032

**USA\_BLM\_00032**

ARMY CORPS OF ENGINEERS DOCUMENT WILL BE ADDRESSED IN ITS PRODUCTION & VAUGHN INDEX

000033

**USA\_BLM\_00033**

ARMY CORPS OF ENGINEERS DOCUMENT WILL BE ADDRESSED IN ITS PRODUCTION & VAUGHN INDEX

000034

**USA\_BLM\_00034**

ARMY CORPS OF ENGINEERS DOCUMENT WILL BE ADDRESSED IN ITS PRODUCTION & VAUGHN INDEX

000035

**USA\_BLM\_00035**

ARMY CORPS OF ENGINEERS DOCUMENT WILL BE ADDRESSED IN ITS PRODUCTION & VAUGHN INDEX

000036

**USA\_BLM\_00036**

ARMY CORPS OF ENGINEERS DOCUMENT WILL BE ADDRESSED IN ITS PRODUCTION & VAUGHN INDEX

000037

**USA\_BLM\_00037**

12/17/2018

DEPARTMENT OF THE INTERIOR Mail - Updated KXL Comm Plan



Nash, Kim (AI) <knash@blm.gov>

---

## Updated KXL Comm Plan

1 message

---

**AI Nash** <al\_nash@blm.gov>

Mon, Mar 27, 2017 at 2:34 PM

To: Kristen Lenhardt <klenhard@blm.gov>, Megan Crandall <mcrandal@blm.gov>, Beverly Winston <bwinston@blm.gov>, Jon Raby <jraby@blm.gov>, Richard Hotaling <rhotalin@blm.gov>, Diane Friez <dfriez@blm.gov>, Mark Albers <malbers@blm.gov>, "Jim Stobaugh (jim\_stobaugh@blm.gov)" <jim\_stobaugh@blm.gov>, Sarah Holm <sholm@blm.gov>, Mark Jacobsen <mjacobse@blm.gov>

Please see the attached. (I think I caught everything!)

**AI Nash**

Chief of Communications  
Montana/Dakotas State Office  
Bureau of Land Management  
Office 406.896.5260  
Cell 406.690.0790  
Email [al\\_nash@blm.gov](mailto:al_nash@blm.gov)

*"This report, by its very length, defends itself against the risk of being read."*  
-- Winston Churchill



**Updated KXL Pipeline Communications Plan - 27 Mar 2017 230 pm MT.docx**  
41K

000038

**Document Header Information**

Document Type:	Voucher	Document Name:	(b) (6) Government Commercial Information
Travel Authorization Number:	(b) (6) Government Commercial Information	Trip Name:	KXL Meeting & Historic Bldg Vandalism media event
TA Date:	12/04/17	Currency:	USD
Organization:	DOILMT	Current Status:	PAID
Purpose:	Mission (Operational)	Document Detail:	Attend Keystone XL Pipeline meeting in Miles City, MT, on behalf of the Acting State Director and facilitate media event regarding vandalism of historic structures of former Homestake Mine in Lead, SD.
Type Code:	Trip By Trip		

**Traveler Profile**

Name:	NASH, KIM ALAN	ID:	(b) (6) Government Commercial Information
TID:	(b) (6) Government Commercial Information	Organization:	DOILMT
Title:		Duty Station:	BILLINGS MT
Security Cl:		Card:	CARD HOLDER
Office Address:	5001 SOUTHGATE DR  BILLINGS, MT 59101	EMAIL:	KNASH@BLM.GOV
Office Phone:	406-896-5260	Cell Phone:	
Home Address:	(b) (6)	Home Phone:	(b) (6)
Alternate Address:		Alternate Phone:	

**Document Information**

Trip Number:	1
Purpose:	Attend Keystone XL Pipeline meeting in Miles City, MT, on behalf of the Acting State Director and facilitate media event regarding vandalism of historic structures of former Homestake Mine in Lead, SD.

**Itinerary Locations**

From	To	Itinerary Location	Purpose	Per Diem Rates
11/29/17	11/30/17	BELLE FOURCHE, SD	Mission (Operational)	93.00 / 59.00

**Document Totals**

Total Expenses:	189.15
Reimbursable Expenses:	88.50
Non-Reimbursable Expenses:	100.65
Advance Applied:	.00
Net to Traveler:	88.50
Net to Government:	100.65
Pay to Charge Card:	.00

**Document Totals by Expense Category**

Expense Category	Cost	Advance Amount
Lodging-PerDiem	85.90	.00
M&IE-PerDiem	88.50	.00
Transxn Fees	14.75	.00
Total Expenses:	189.15	.00

**Trip 1 Details**

Expenses							
Trip#:	Date	Description	Category	Cost	Pay Method	Per Diem	
Trip#:	1			Total Non-Per Diem Expenses:	14.75	Total Per Diem Expenses:	000039 174.40
11/29/2017		Lodging	Lodging-PerDiem	85.90	GOVCC-C	*	



11/29/2017	M&IE	M&IE-PerDiem	44.25	REIMBURSABLE	*	
11/30/2017	M&IE	M&IE-PerDiem	44.25	REIMBURSABLE	*	
12/04/2017	TDY Voucher Fee	Transxn Fees	14.75	GOVCC-C		
<b>Per Diem Allowances</b>						
Trip#: 1	Total Per Diem Allowances:				174.40	
<b>Date</b>	<b>Rate</b>	<b>Ldg Cost</b>	<b>Ldg Allowed</b>	<b>M&amp;IE Cost</b>	<b>M&amp;IE Allowed</b>	<b>B L D Conf%</b>
11/29/2017	93.00/ 59.00	85.90	85.90	44.25	44.25	
11/30/2017	93.00/ 59.00	0.00	0.00	44.25	44.25	

**Account Summary for the Selected Trip**

Org: DOI	Label: MT912	Acct Code: LLMT912000///18X/L13140000.DJ0000///	189.15
Expense Category: Lodging-PerDiem	Fiscal Year: 18	Amount: 85.90	
Expense Category: M&IE-PerDiem	Fiscal Year: 18	Amount: 88.50	
Expense Category: Transxn Fees	Fiscal Year: 18	Amount: 14.75	
Total:			189.15

**Payment Detail Information**

Organization	Label	Accounting String	Payment Method	Amount
DOI	MT912	LLMT912000///18X/L13140000.DJ0000///	GOVCC-C	100.65
DOI	MT912	LLMT912000///18X/L13140000.DJ0000///	REIMBURSABLE	88.50
<b>Totals by Label</b>				
DOI	MT912 Total	LLMT912000///18X/L13140000.DJ0000///		189.15
<b>Totals by Payment Method</b>				
			GOVCC-C Total	100.65
			REIMBURSABLE Total	88.50

**Attachments**

Attachments Exist

**Receipt Checklist**

Date	Description	Cost
------	-------------	------

**Audits**

Audit Name	Result	Reason
ACTUALS EXIST	FAIL	LODGING ACTUALS EXIST
	Traveler Justification:	Actual lodging of \$85.90 is under the \$93.000 rate allowed for this location

**Document History 12/17/2018 Voucher:**

Copyright 1989-2009 Concur Government Edition: Concur Inc. NASH, KIM ALAN.

STATUS	DATE	TIME	SIGNATURE NAME	REASON
CREATED	12/04/2017	1:24PMMST	NASH, KIM ALAN	
			Net Adjustment:0.00	
VOUCHER SIGNED	12/04/2017	1:28PMMST	NASH, KIM ALAN	
			Net Adjustment:189.15	
VOUCHER APPROVED	12/05/2017	10:46AMEST	DAVERSA, MARY ALLISON	
			Net Adjustment:0.00	
PENDING	12/05/2017	10:46AMEST	SYSUTILITY	
			Net Adjustment:0.00	
SAP INVOICE POSTED	12/05/2017	10:46AMEST	EAI, EAI	
			Net Adjustment:0.00	000040
PAID	12/06/2017	4:07AMEST	EAI, EAI	
			Net Adjustment:0.00	

I certify that the electronic signatures listed above are valid and on file

SIGNED DATE

**Document Signatures**

Traveler/Preparer Name:

Traveler/Preparer Signature:

Date:

Approver Name:

Approver Signature:

Date:

000041

**USA\_BLM\_00041**

## **COMMUNICATION PLAN**

### **TransCanada Keystone XL Pipeline**

#### **Introduction**

TransCanada withdrew their earlier request to suspend processing of their 2012 application and submitted an updated application for a right-of-way and a temporary use permit to construct the Keystone XL (KXL) pipeline. This application is supported by the “Presidential Memorandum Regarding Construction of the Keystone XL Pipeline” dated January 24, 2017 and signed by President Donald J. Trump. On **Month 00**, the Bureau of Land Management (BLM) issued a Right-of-Way grant (ROW) that will allow TransCanada to cross federally managed public land in eastern Montana in order to construct the Keystone XL pipeline.

#### **Background**

The Department of State (DoS) is the lead agency for environmental review for this project. The DoS published the Keystone XL (KXL) Project Final Supplemental Environmental Impact Statement (SEIS) in the Federal Register on February 5, 2014 for the 2012 KXL application. The Final SEIS analyzes the segment identified in the DoS 2012 Presidential Permit application and the BLM Mineral Leasing Act, as amended (MLA) right-of-way application.

The BLM is responding to TransCanada’s ROW application, under Section 28 of the MLA, for a grant of ROW and Temporary Use Permits (TUP) on federal lands administered by the BLM and U.S. Army Corps of Engineers (USACE), to construct, operate, maintain, and (eventually) decommission the Project in compliance with the MLA; BLM ROW regulations (43 CFR 2880); and other applicable federal laws, regulations, and policies.

The BLM is further guided by the Energy Policy Act of 2005, which recognized the need to improve domestic energy production, develop renewable energy resources, and enhance the infrastructure for collection and distribution of energy resources across the nation. To this end, the BLM is charged with analyzing applications of utility and transportation systems on BLM administered federal land.

#### **Impacts**

The Keystone XL Pipeline Project has been analyzed for compliance under the National Environmental Policy Act (NEPA) through a Final Environmental Impact Statement (EIS) and Final Supplemental EIS. After extensive review of the analysis by the Glasgow, Malta, and Miles City Field Offices and the Montana/Dakotas State Office, the BLM has determined that all practicable means to avoid, minimize, and, if required, compensate for unavoidable impacts of the approved project route, have been considered in the Final EIS and Final Supplemental EIS, and as further refined in the Plan of Development (POD) and Approved Conservation Plans.

### **Potential Controversy**

1. Montana State, County, and local governments have unanimously expressed support for the project.
2. Local municipalities are anticipating and planning for housing needs for construction workers and supporting contractors/businesses. As per North Dakota's experience, councilmen and commissioners are keenly aware that many small towns in the Bakken were hard-pressed to handle the increases in vehicle traffic, housing, water and sewage needs, landfill capacity, and damage to roads, highways, bridges, etc. They are also sensitive to the possible impacts that might result from large-scale demonstrations such as those experienced by towns adjacent to the Dakota Access Pipeline or near the Standing Rock Agency.
3. The Northern Plains Tribes are generally not in favor of the project for the following reasons: pollution risks from spills in rivers and streams; increased carbon footprint; violation of treaty rights; impacts on sacred sites; and the lack of a decision maker at past tribal consultation meetings held by the Department of State. BLM will still need to coordinate with Tribes for National eligibility determinations.
4. The majority of the local civil population in Montana appears to view the potential project in either a neutral or positive light, generally due to the possibility of positive economic influences from construction.
5. Nationally, a significant number of individuals and organizations, such as those who protested the Dakota Access Pipeline, oppose fossil fuel development and associated infrastructure. With the Department of State Presidential Permit decision to again move forward with the pipeline construction and the BLM's approval of the ROW, protestors are likely to become more vocal.

6. **(b)(5) Deliberative Process**



## Communication Plan Goals and Objectives

This Communications Plan aims to provide BLM staff who are authorized to speak with the public and media about KXL with concise and accurate information so they can:

- Provide clear and accurate information on the BLM's role with this project
- Readily identify affected local stakeholders and reach out with appropriate messaging
- Educate the public on the BLM's role regarding U.S. energy development
- Facilitate continued public participation and engagement

**Important Note:** Authorized BLM staff may speak to the media only on the BLM's role in the Keystone XL pipeline ROW decision. We do not speak for other agencies, organizations or corporations. The State Department, Army Corps of Engineers, and U.S. Fish and Wildlife Service will speak to their respective roles in reviewing and approving the KXL pipeline project. Do not speculate under any circumstances.

## Talking Points and Key Facts

### Project History

- January 26, 2017: TransCanada Corporation resubmitted a Presidential Permit application to the U.S. State Department for approval of the Keystone XL pipeline.
- February 8, 2017: TransCanada Corporation submitted to BLM a revised right-of-way application and updated Plan of Development.
- March 24, 2017: TransCanada received a Presidential Permit from the U.S. Department of State allowing for the construction, operation, and maintenance of pipeline facilities at the U.S.-Canadian border in Phillips County, Mont.
- March 31, 2017: The BLM issued a right-of-way that will allow TransCanada to cross federally managed public land in eastern Montana to construct the Keystone XL pipeline.

### Project Scope

- The project could support approximately 42,100 jobs (direct, indirect, and induced). *(2014 Supplemental EIS Executive Summary Section 4.3.1)*
- The project could represent approximately \$2 billion in earnings throughout the United States. *(2014 Supplemental EIS Executive Summary Section 4.3.1)*
- The proposed pipeline would enter the United States at the International Boundary near Morgan, Montana, and cross portions of northeast Montana, western and central South Dakota and eastern Nebraska. It would terminate in southeast Nebraska near the community of Steele City.

- The BLM administers about 46 miles of the proposed pipeline route on scattered parcels and sections across eastern Montana.
- The proposed pipeline route would cross about 1.5 miles of land managed by the U.S. Army Corps of Engineers across the Missouri River at Fort Peck.
- The 36-inch diameter, 876-mile long pipeline is projected to transport up to 830,000 barrels of crude oil per day. Construction is predicted to last up to 2 years.

### The BLM's Role

- The BLM is responsible for reviewing and granting pipeline rights-of-way on public land it administers, or if a proposed right-of-way crosses land managed by two or more federal agencies.
- Since the pipeline crosses a portion of public lands, BLM's decision on the right-of-way was not an approval of the project itself, but was required once the project had been approved to proceed.
- The KXL Project has been analyzed for compliance under the National Environmental Policy Act (NEPA). The range of issues summarized and analyzed in the Final EIS and Final Supplemental EIS were derived from the scoping process, public involvement and agency coordination. These issues were used to identify, refine, and evaluate the proposed activities, and to direct the level of detail needed for each of the environmental resource studies completed for the EIS.
- Many issues are addressed by design features of the Project, or were found not to be substantive through the effects analysis conducted for the Project. However, several planning and resource issues proved to be pivotal to Project development and critical to the decision for the selected alternative route. These issues include public health and safety, river and stream crossings, potential impacts on sensitive species and habitats (including migratory bird habitat and greater sage-grouse and their habitat); and vegetation communities of conservation concern.
- In an EIS, the alternative that appears to have the lowest overall impact on the natural, human, and cultural environment, including resource issues, is identified as the environmentally preferred alternative. The route that exhibits the least impact overall is the project route proposed by Keystone and analyzed in the Final Supplemental EIS, as modified by the Department of State and the BLM and other cooperating agencies and incorporates required mitigation measures.
- Based on its analysis, the BLM has granted TransCanada's request for a right-of-way to cross federal land to construct, operate, and maintain the KXL pipeline for a term of 30 years, with the right of renewal.

- BLM approval of the pipeline right-of-way contains terms and conditions, including a plan for the eventual decommissioning of the pipeline.
- The approved route crosses public land managed by the BLM's Malta, Glasgow, and Miles City Field Offices.
- The BLM is responsible for reviewing and granting pipeline rights-of-way on public land it administers, or if a proposed right-of-way crosses land managed by two or more federal agencies.
- Since the pipeline crosses a portion of public lands, BLM's decision on the right-of-way was not an approval of the project itself, but was required once the project had been approved to proceed.
- The KXL Project has been analyzed for compliance under the National Environmental Policy Act (NEPA). The range of issues summarized and analyzed in the Final EIS and Final Supplemental EIS were derived from the scoping process, public involvement and agency coordination. These issues were used to identify, refine, and evaluate the proposed activities, and to direct the level of detail needed for each of the environmental resource studies completed for the EIS.
- Many issues are addressed by design features of the Project, or were found not to be substantive through the effects analysis conducted for the Project. However, several planning and resource issues proved to be pivotal to Project development and critical to the decision for the selected alternative route. These issues include public health and safety, river and stream crossings, potential impacts on sensitive species and habitats (including migratory bird habitat and greater sage-grouse and their habitat); and vegetation communities of conservation concern.
- In an EIS, the alternative that appears to have the lowest overall impact on the natural, human, and cultural environment, including resource issues, is identified as the environmentally preferred alternative. The route that exhibits the least impact overall is the project route proposed by Keystone and analyzed in the Final Supplemental EIS, as modified by the Department of State and the BLM and other cooperating agencies and incorporates required mitigation measures.
- Based on its analysis, the BLM has granted TransCanada's request for a right-of-way to cross federal land to construct, operate, and maintain the KXL pipeline for a term of 30 years, with the right of renewal.
- BLM approval of the pipeline right-of-way contains terms and conditions, including a plan for the eventual decommissioning of the pipeline.
- The approved route crosses public land managed by the BLM's Malta, Glasgow, and Miles City Field Offices.

- The BLM is responsible for reviewing and granting pipeline rights-of-way on public land it administers, or if a proposed right-of-way crosses land managed by two or more federal agencies.
- Since the pipeline crosses a portion of public lands, BLM's decision on the right-of-way was not an approval of the project itself, but was required once the project had been approved to proceed.
- The KXL Project has been analyzed for compliance under the National Environmental Policy Act (NEPA). The range of issues summarized and analyzed in the Final EIS and Final Supplemental EIS were derived from the scoping process, public involvement and agency coordination. These issues were used to identify, refine, and evaluate the proposed activities, and to direct the level of detail needed for each of the environmental resource studies completed for the EIS.
- Many issues are addressed by design features of the Project, or were found not to be substantive through the effects analysis conducted for the Project. However, several planning and resource issues proved to be pivotal to Project development and critical to the decision for the selected alternative route. These issues include public health and safety, river and stream crossings, potential impacts on sensitive species and habitats (including migratory bird habitat and greater sage-grouse and their habitat); and vegetation communities of conservation concern.
- In an EIS, the alternative that appears to have the lowest overall impact on the natural, human, and cultural environment, including resource issues, is identified as the environmentally preferred alternative. The route that exhibits the least impact overall is the project route proposed by Keystone and analyzed in the Final Supplemental EIS, as modified by the Department of State and the BLM and other cooperating agencies and incorporates required mitigation measures.
- Based on its analysis, the BLM has granted TransCanada's request for a right-of-way to cross federal land to construct, operate, and maintain the KXL pipeline for a term of 30 years, with the right of renewal.
- BLM approval of the pipeline right-of-way contains terms and conditions, including a plan for the eventual decommissioning of the pipeline.
- The approved route crosses public land managed by the BLM's Malta, Glasgow, and Miles City Field Offices.

#### Native American Tribes

- The large number of tribes involved is due to the project's scope. In 2009, the project extended from the U.S.-Canada border crossing to the Texas Gulf Coast. In 2012, the pipeline segment from Cushing, Oklahoma to the Gulf Coast was determined to not require a presidential permit and construction of that portion was completed in 2013. As a result, the

*Updated March 27, 2017*

*Page 6*

000047

**USA\_BLM\_00047**



current project no longer includes a southern segment and instead runs from Montana to Steele City, Nebraska.

- The BLM Montana/Dakotas will complete the Tribal Coordination Plan for the Keystone Pipeline. Upon approval of the plan by leadership, the BLM Montana/Dakotas would initiate contact with Tribal Historic Preservation Officers prior to signing the Record of Decision (ROD) and communicate verbally and in writing regarding the plan aspects.
- Visits to sites will be conducted with the BLM and interested tribal representatives to focus on locations with stone features such as cairns, rock alignments and stone circles. Tribal input will assist the BLM in determining National Register of Historic Places eligibility for cultural significance.
- BLM Leadership will also reach out to Tribal Chairmen of the local tribes most affected by the route to inform them of our upcoming decision, assess their concerns, and discuss plans for coordination with them on sites identified on BLM-administered lands.

Greater Sage-Grouse:

- The BLM worked with the proponent, the Department of State, and the state wildlife agencies in Montana and South Dakota to develop conservation measures for Greater Sage-grouse, a BLM special status species.
- The BLM Miles City and HiLine Approved Resource Management Plans require that the percentage of surface disturbance associated with projects located in Greater Sage-grouse Priority Habitat Management Areas not exceed five percent of a project area.
- The surface disturbance associated with this project was submitted to the program for analysis in each Priority Habitat Management Area (PHMA) the pipeline crosses. Surface disturbance percentages for each PHMA segment were under the five percent disturbance cap.
- The updated Sage-Grouse Conservation Plan in the Plan of Development provides for avoidance and minimization measures, and also includes updated compensatory mitigation commitments to account for additionality and uncertainty.

## Stakeholders

The target audience includes, but is not limited to, residents in or near the project area and those individuals and organizations who will or could be affected by decisions made by the BLM.

These include tribes and tribal entities; State, Federal, and local government; and environmental and resource use organizations.

Local media in Montana and South Dakota will be utilized to publicize information.

## News Media

### Montana:

Billings Gazette	Terry Tribune	Forsyth Independent
Miles City Star	Jordan Tribune	Greeter (Plentywood)
Great Falls Tribune	Sidney Herald	Herald News (Wolf Point)
Circle Banner	Glasgow Courier	Powder River Examiner
Fallon County Times	Wibaux Pioneer Gazette	Sheridan County News
Glendive Ranger Review	Ekalaka Eagle	Western Ag Reporter
Phillips County News	KTVQ-2 Billings (CBS)	KULR-8 Billings (NBC)
AP/Billings	Northern Ag Net (Radio)	Yellowstone Public Radio
KATL Radio Miles City	KLTZ Radio Glasgow	KXGN AM/TV Glendive

### South Dakota:

Belle Fourche Post	Black Hills Pioneer	Hot Springs Star
Rapid City Journal	Capital Journal (Pierre)	Bison Courier
Tri State Livestock News	Butte County Post	Nations Center News
Black Hills Courier	Custer County Chronicle	Meade County Times
KOTA Rapid City (ABC)	KEVN Rapid City (Fox)	KNBN Rapid City (NBC)
KELO Sioux Falls (CBS)	South Dakota Public Broadcasting	

## State and Federal Government

### **Montana:**

Sen. Jon Tester (D-MT), Sen. Steve Daines (R-MT), Gov. Steve Bullock (D-MT).  
Montana's lone Congressional seat, currently vacant. County Commissioners in Phillips, McCone, Dawson, and Fallon counties.

### **South Dakota:**

Sen. John Thune (R-SD), Sen. Mike Rounds (R-SD), Rep. Kristi Noem (R-MT), Gov. Dennis Daugaard (R-SD)

## **Native American Tribes**

The BLM Montana/Dakotas will complete the Tribal Coordination Plan for the Keystone Pipeline. Upon approval of the plan by leadership, the BLM Montana/Dakotas would initiate contact with Tribal Historic Preservation Officers prior to the signature of the ROD and communicate verbally and in writing regarding the plan aspects. Tribes expected to be interested in the BLM-administered lands in Montana are:

- Blackfeet
- Cheyenne River Sioux
- Chippewa Cree
- Crow
- Crow Creek Sioux
- Eastern Shoshone
- Fort Belknap Gros Ventre and Assiniboine
- Santee Sioux Tribe
- Lower Brule Sioux
- Nez Perce
- Northern Arapaho
- Northern Cheyenne
- Oglala Sioux
- Fort Peck Assiniboine and Sioux
- Sisseton Wahpeton Sioux
- Standing Rock Sioux
- Yankton Sioux
- Rosebud Sioux
- Turtle Mountain Band of Chippewa
- Three Affiliated Tribes (Mandan, Hidatsa, Arikara)

## **Other Stakeholders**

BLM Eastern Montana and Central Montana Resource Advisory Councils, and affected private landowners

## **Communications Related Products**

- Briefing Papers (internal).
- Direct mailings to individuals, agencies and organizations.
- Notice of Availability
- Record of Decision
- News release
- Web site update
- Email to selected individuals (requested notification by email)
- Not planned: Social media outreach (Twitter, Facebook)

**Action Timeline**

<b>Assignment</b>	<b>Assigned to</b>	<b>Due Date</b>	<b>Notes</b>
Complete Briefing Papers, Communications Plan, draft News Release and upload to DTS	State Office of Communications, Eastern Montana Dakotas District Public Affairs Specialist; MSO Communications	First drafts were completed by COB March 23	
Conduct notification calls to Members of Congress and Governor's Offices from Montana and North Dakota	State Office of Communications	Afternoon prior to document signing and publication	
Record of Decision for Right-of-Way signed and published in Federal Register	Acting State Director	Date TBD	
Notice of Availability of the Record of Decision for Right-of-Way published in Federal Register		Date TBD	
Post documents to BLM ePlanning website	Miles City Field Office staff	Date TBD	
Distribute news release to Montana and South Dakota Media by email and post to BLM website	State Office of Communications	Date TBD	
Conduct notification calls to County Commissioners from Phillips, McCone, Dawson, and Fallon counties in Montana.	Managers of affected Field Offices	Morning of document signing	
Conduct notification phone calls to Eastern Montana and Central Montana Resource Advisory Council chairs	North Central and Eastern Montana Dakotas District Public Affairs Specialists	Morning of document signing	
Respond to any media inquiries; provide follow up Media Reports to BLM Office of Communications	State Office of Communications	After the ROD is signed and until further notice	
Complete and execute Tribal Coordination Plan	Montana/Dakotas leadership	After the ROD is signed	

Updated March 27, 2017  
10

Page

000051

USA\_BLM\_00051

## Conversation Contents

Fwd: FYI re: KXL protester training

(b) (6), (b) (7)(C) @blm.gov

**From:** (b) (6), (b) (7)(C) @blm.gov  
**Sent:** Fri Sep 21 2018 08:10:20 GMT-0600 (MDT)  
 (b) (6), (b) (7)(C) @cbp.dhs.gov, (b) (6), (b) (7)(C) @nps.gov, (b) (6), (b) (7)(C) @tsa.dhs.gov, (b) (6), (b) (7)(C) @faa.gov, (b) (6), (b) (7)(C) @hq.dhs.gov, Allan Beshore <allan.beshore@dot.gov>, (b) (6), (b) (7)(C) @fws.gov, Colby Britton <Colby.Britton@oig.dot.gov>, Curtis Oman <curtis\_oman@ios.doi.gov>, Darin McMurry <darin.i.mcmurry@usace.army.mil>, (b) (6), (b) (7)(C) @fbi.gov, David Lehman <david.lehman@dot.gov>, Diane Friez <dfriez@blm.gov>, (b) (6), (b) (7)(C) @bia.gov, (b) (6), (b) (7)(C) @usbr.gov, Jeffrey Gates <JGates@mt.gov>, (b) (6), (b) (7)(C) mt.gov, Jon Raby <jraby@blm.gov>, (b) (6), (b) (7)(C) @fs.fed.us, (b) (6), (b) (7)(C) @tsa.dhs.gov, "Leif Johnson (USAMT)" <Leif.Johnson@usdoj.gov>, (b) (6), (b) (7)(C) @oig.dot.gov, (b) (6), (b) (7)(C) @usdoj.gov, (b) (6), (b) (7)(C) @cbp.dhs.gov, (b) (6), (b) (7)(C) @fbi.gov, (b) (6), (b) (7)(C) -FS (b) (6), (b) (7)(C) @fs.fed.us, (b) (6), (b) (7)(C) @dot.gov, (b) (6), (b) (7)(C) @fbi.gov, (b) (6), (b) (7)(C) @blm.gov, (b) (6), (b) (7)(C) @atf.gov, (b) (6), (b) (7)(C) @fws.gov, Tim Hornung <Timothy.Hornung@usdoj.gov>, (b) (6), (b) (7)(C) -FS (b) (6), (b) (7)(C) @fs.fed.us, (b) (6), (b) (7)(C) @bia.gov

**Subject:** Fwd: FYI re: KXL protester training

FYI only

<https://montanafreepress.org/2018/09/19/pipeline-protest-training/>

(b) (6), (b) (7)(C)  
 State Chief Ranger, (b) (7)(C)  
 Department of the Interior  
 Bureau Of Land Management

000052

USA\_BLM\_00052

Office of Law Enforcement & Security

(b) (7)(C)

Office  
Cell

(b) (7)(C)

Note: blank page added due to bates numbering error, *i.e.*, agency inadvertently skipped bates no. 54.

## Conversation Contents

Federal Partners Meeting Cancelled.

(b) (6), (b) (7)(C) @blm.gov>

**From:** (b) (6), (b) (7)(C) @blm.gov>  
**Sent:** Tue Sep 11 2018 08:50:16 GMT-0600 (MDT)  
(b) (6), (b) (7)(C) @cbp.dhs.gov, (b) (6), (b) (7)(C) @nps.gov, (b) (6), (b) (7)(C) @faa.gov, (b) (6), (b) (7)(C) @hq.dhs.gov, Allan Beshore <allan.beshore@dot.gov>, (b) (6), (b) (7)(C) @fws.gov, Colby Britton <Colby.Britton@oig.dot.gov>, Curtis Oman <curtis\_oman@ios.doi.gov>, Darin McMurry <darin.i.mcmurry@usace.army.mil>, (b) (6), (b) (7)(C) @fbi.gov, David Lehman <david.lehman@dot.gov>, Diane Friez <dfriez@blm.gov>, (b) (6), (b) (7)(C) @bia.gov, (b) (6), (b) (7)(C) @blm.gov, (b) (6), (b) (7)(C) @usbr.gov, Jeffrey Gates <JGates@mt.gov>, (b) (6), (b) (7)(C) @mt.gov, Jon Raby <jraby@blm.gov>, (b) (6), (b) (7)(C) @fs.fed.us, (b) (6), (b) (7)(C) @tsa.dhs.gov, "Leif Johnson (USAMT)" <Leif.Johnson@usdoj.gov>, (b) (6), (b) (7)(C) @oig.dot.gov, Megan Crandall <mcrandal@blm.gov>, (b) (6), (b) (7)(C) @usdoj.gov, (b) (6), (b) (7)(C) @fbi.gov, (b) (6), (b) (7)(C) -FS, (b) (6), (b) (7)(C) @fs.fed.us, (b) (6), (b) (7)(C) @dot.gov, (b) (6), (b) (7)(C) @fbi.gov, (b) (6), (b) (7)(C) @blm.gov, (b) (6), (b) (7)(C) @atf.gov, (b) (6), (b) (7)(C) @fws.gov, Tim Hornung <Timothy.Hornung@usdoj.gov>, (b) (6), (b) (7)(C) -FS, (b) (6), (b) (7)(C) @fs.fed.us, (b) (6), (b) (7)(C) @bia.gov>  
**Subject:** Federal Partners Meeting Cancelled.

Just a follow up to remind everyone that this weeks meeting scheduled for September 14th has been cancelled. Please forward this email to anyone who may have been planning to attend that you do not see in the address section.

Thanks,

(b) (6), (b) (7)(C)

--  
(b) (6), (b) (7)(C)  
State Chief Ranger, (b) (7)(C)  
Department of the Interior  
Bureau Of Land Management

000055

USA\_BLM\_00055



Office of Law Enforcement & Security

(b) (7)(C)

Office  
Cell

(b) (7)(C)

# Conversation Contents

## Federal Partners Meeting Postponed

(b) (6), (b) (7)(C) @blm.gov>

**From:** (b) (6), (b) (7)(C) @blm.gov>  
**Sent:** Thu Sep 06 2018 08:54:53 GMT-0600 (MDT)  
 (b) (6), (b) (7)(C)@cbp.dhs.gov, (b) (6), (b) (7)(C)@nps.gov, (b) (6), (b) (7)(C)@faa.gov, (b) (6), (b) (7)(C)@hq.dhs.gov, Allan Beshore <allan.beshore@dot.gov>, (b) (6), (b) (7)(C)@fws.gov, Colby Britton <Colby.Britton@oig.dot.gov>, Curtis Oman <curtis\_oman@ios.doi.gov>, Darin McMurry <darin.i.mcmurry@usace.army.mil>, (b) (6), (b) (7)(C)@fbi.gov, David Lehman <david.lehman@dot.gov>, Diane Friez <dfriez@blm.gov>, (b) (6), (b) (7)(C)@bia.gov, (b) (6), (b) (7)(C)@blm.gov, (b) (6), (b) (7)(C)@usbr.gov, Jeffrey Gates <JGates@mt.gov>, (b) (6), (b) (7)(C)@mt.gov, Jon Raby <jraby@blm.gov>, (b) (6), (b) (7)(C)@fs.fed.us, (b) (6), (b) (7)(C)@tsa.dhs.gov, "Leif Johnson (USAMT)" <Leif.Johnson@usdoj.gov>, (b) (6), (b) (7)(C)@oig.dot.gov, Megan Crandall <mcrandal@blm.gov>, (b) (6), (b) (7)(C)@usdoj.gov, (b) (6), (b) (7)(C)@cbp.dhs.gov, (b) (6), (b) (7)(C)@fbi.gov, (b) (6), (b) (7)(C)-FS (b) (6), (b) (7)(C)@fs.fed.us, (b) (6), (b) (7)(C)@dot.gov, (b) (6), (b) (7)(C)@fbi.gov, (b) (6), (b) (7)(C)@blm.gov, (b) (6), (b) (7)(C)@atf.gov, (b) (6), (b) (7)(C)@fws.gov, Tim Hornung <Timothy.Hornung@usdoj.gov>, (b) (6), (b) (7)(C)-FS (b) (6), (b) (7)(C)@fs.fed.us, (b) (6), (b) (7)(C)@bia.gov>  
**To:**  
**Subject:** Federal Partners Meeting Postponed

All,

(b)(5) Attorney-Client Privilege

The tentative date for the meeting will be early next year. Thank you for your patience and understanding.

(b) (6), (b) (7)(C)

(b) (6), (b) (7)(C)

State Chief Ranger, (b) (7)(C)

000057

USA\_BLM\_00057

Department of the Interior  
Bureau Of Land Management  
Office of Law Enforcement & Security

(b) (7)(C)

Office (b) (7)(C)  
Cell

Jon Raby <jraby@blm.gov>

---

**From:** Jon Raby <jraby@blm.gov>  
**Sent:** Thu Sep 06 2018 09:22:53 GMT-0600 (MDT)  
**To:** (b) (6), (b) (7)(C) @blm.gov>  
**Subject:** Re: Federal Partners Meeting Postponed

Thxs [REDACTED]. That works out better for everyone I think.

Sent from my iPhone

On Sep 6, 2018, at 8:54 AM, (b) (6), (b) (7)(C) @blm.gov> wrote:

All,

(b)(5) Attorney-Client Privilege

[REDACTED] The tentative date for the meeting  
will be early next year. Thank you for your patience and understanding.

(b) (6), (b) (7)(C)

--  
(b) (6), (b) (7)(C)  
State Chief Ranger, (b) (7)(C)  
Department of the Interior  
Bureau Of Land Management  
Office of Law Enforcement & Security

(b) (7)(C)

Office (b) (7)(C)  
Cell

000058

USA\_BLM\_00058

## Conversation Contents

Keystone Pipeline Meeting for Federal Partners update.

(b) (6), (b) (7)(C) @blm.gov>

**From:** (b) (6), (b) (7)(C) @blm.gov>  
**Sent:** Fri Jul 27 2018 07:45:13 GMT-0600 (MDT)  
 (b) (6) @ios.doi.gov>, (b) (6), (b) (7)(C) @nps.gov>, (b) (6), (b) (7)(C) @hq.dhs.gov>, (b) (6) @dot.gov>, (b) (6), (b) (7)(C) @fws.gov>, (b) (6) @oig.dot.gov>, (b) (6) @usace.army.mil>, (b) (6) @dot.gov>, Diane Friez <dfriez@blm.gov>, (b) (6), (b) (7)(C) @bia.gov>, (b) (6), (b) (7)(C) @blm.gov>, (b) (6), (b) (7)(C) @usbr.gov>, Jeffrey Gates <JGates@mt.gov>, (b) (6), (b) (7)(C) @mt.gov>, Jon Raby <jraby@blm.gov>, (b) (6), (b) (7)(C) @fs.fed.us>, (b) (6), (b) (7)(C) @tsa.dhs.gov>, "Leif Johnson (USAMT)" <Leif.Johnson@usdoj.gov>, (b) (6), (b) (7)(C) @oig.dot.gov>, Megan Crandall <mcrandal@blm.gov>, (b) (6), (b) (7)(C) @usdoj.gov>, (b) (6), (b) (7)(C) @cbp.dhs.gov>, (b) (6), (b) (7)(C) @fbi.gov>, (b) (6), (b) (7)(C) -FS @fs.fed.us>, (b) (6), (b) (7)(C) @dot.gov>, (b) (6), (b) (7)(C) @fbi.gov>, (b) (6), (b) (7)(C) @blm.gov>, (b) (6), (b) (7)(C) @atf.gov>, (b) (6), (b) (7)(C) @fws.gov>, Tim Hornung <Timothy.Hornung@usdoj.gov>, (b) (6), (b) (7)(C) -FS @fs.fed.us>, (b) (6), (b) (7)(C) @bia.gov>

**To:**

**CC:** "Potter, Cassie (USAMT)" <Cassie.Potter@usdoj.gov>  
**Subject:** Keystone Pipeline Meeting for Federal Partners update.

All,

Due to a unforeseen schedule glitch, this meeting date will be moved to September 14th, from 1pm - 4pm. The location will still be at the Bureau of Land Management Montana State Office located in Billings Mt. An agenda will be out soon as well as a conference "call in number" in the event you are not able to attend in person. I apologize if this may have inconvenienced you in any way.

(b) (6), (b) (7)(C)

--

000059

USA\_BLM\_00059

FBI DOCUMENT ADDRESSED IN ITS RESPONSE

000060

**USA\_BLM\_00060**

FBI DOCUMENT ADDRESSED IN ITS RESPONSE

----- Forwarded message -----  
From: (b) (6), (b) (7)(C) @blm.gov>

000061  
USA\_BLM\_00061

Date: Fri, Jul 27, 2018 at 7:45 AM

Subject: Keystone Pipeline Meeting for Federal Partners update.

To: (b) (6) @ios.doi.gov>, (b) (6), (b) (7)(C) @nps.gov>, (b) (6), (b) (7)(C) @hq.dhs.gov>, (b) (6) @dot.gov>, (b) (6), (b) (7)(C) @fws.gov>, (b) (6) @oig.dot.gov> (b) (6) @usace.army.mil>, (b) (6) @dot.gov>, Diane Friez <dfriez@blm.gov>, (b) (6), (b) (7)(C) @bia.gov>, (b) (6), (b) (7)(C) @blm.gov>, (b) (6), (b) (7)(C) @usbr.gov>, Jeffrey Gates <JGates@mt.gov> (b) (6), (b) (7)(C) @mt.gov>, Jon Raby <jraby@blm.gov>, (b) (6), (b) (7)(C) @fs.fed.us>, (b) (6), (b) (7)(C) @tsa.dhs.gov>, "Leif Johnson (USAMT)" <Leif.Johnson@usdoj.gov>, (b) (6), (b) (7)(C) @oig.dot.gov>, Megan Crandall <merandal@blm.gov>, (b) (6), (b) (7)(C) @usdoj.gov>, (b) (6), (b) (7)(C) @cbp.dhs.gov>, (b) (6), (b) (7)(C) @fbi.gov>, (b) (6), (b) (7)(C) -FS (b) (6), (b) (7)(C) @fs.fed.us>, (b) (6), (b) (7)(C) @dot.gov>, (b) (6), (b) (7)(C) @fbi.gov>, (b) (6), (b) (7)(C) @blm.gov>, (b) (6), (b) (7)(C) @atf.gov>, (b) (6), (b) (7)(C) @fws.gov>, Tim Hornung <Timothy.Hornung@usdoj.gov>, (b) (6), (b) (7)(C) -FS (b) (6), (b) (7)(C) @fs.fed.us>, (b) (6), (b) (7)(C) @bia.gov>

Cc: "Potter, Cassie (USAMT)" <Cassie.Potter@usdoj.gov>

All,

Due to a unforeseen schedule glitch, this meeting date will be moved to September 14th, from 1pm - 4pm. The location will still be at the Bureau of Land Management Montana State Office located in Billings Mt. An agenda will be out soon as well as a conference "call in number" in the event you are not able to attend in person. I apologize if this may have inconvenienced you in any way.

(b) (6), (b) (7)(C)

--  
 (b) (6), (b) (7)(C)  
 State Chief Ranger, (b) (7)(C)  
 Department of the Interior  
 Bureau Of Land Management  
 Office of Law Enforcement & Security

(b) (7)(C)

(b) (7)(C)  
 Cell (b) (7)(C)

--  
 (b) (6), (b) (7)(C)  
 State Chief Ranger, (b) (7)(C)

Department of the Interior  
Bureau Of Land Management  
Office of Law Enforcement & Security

(b) (7)(C)

Office (b) (7)(C)  
Cell

"Raby, Jon" <jraby@blm.gov>

**From:** "Raby, Jon" <jraby@blm.gov>  
**Sent:** Thu Aug 02 2018 13:02:08 GMT-0600 (MDT)  
**To:** (b) (6), (b) (7)(C) @fbi.gov  
 (b) (6) @ios.doi.gov" (b) (6) @ios.doi.gov>,  
 (b) (6), (b) (7)(C) @nps.gov" (b) (6), (b) (7)(C) @nps.gov>,  
 (b) (6), (b) (7)(C) @hq.dhs.gov" (b) (6), (b) (7)(C) @hq.dhs.gov>,  
 (b) (6) @dot.gov" (b) (6) @dot.gov>,  
 (b) (6), (b) (7)(C) @fws.gov" (b) (6), (b) (7)(C) @fws.gov>,  
 (b) (6) @oig.dot.gov (b) (6) @oig.dot.gov>,  
 (b) (6) @usace.army.mil"  
 (b) (6) @usace.army.mil>, (b) (6) @dot.gov"  
 dot.gov>, "dfriez@blm.gov" <dfriez@blm.gov>,  
 (b) (6), (b) (7)(C) @bia.gov" (b) (6), (b) (7)(C) @bia.gov>, (b) (6), (b) (7)(C)  
 (BLM)" (b) (6), (b) (7)(C) @blm.gov>, (b) (6), (b) (7)(C) @usbr.gov"  
 (b) (6), (b) (7)(C) @usbr.gov>, "JGates@mt.gov" <JGates@mt.gov>,  
 (b) (6), (b) (7)(C) @mt.gov" (b) (6), (b) (7)(C) @mt.gov>,  
 (b) (6), (b) (7)(C) @fs.fed.us>, (b) (6), (b) (7)(C) @fs.fed.us"  
 (b) (6), (b) (7)(C) @fs.fed.us>, (b) (6), (b) (7)(C) @tsa.dhs.gov"  
 (b) (6), (b) (7)(C) @tsa.dhs.gov>, "Johnson, Leif (USAMT)"  
**CC:** <Leif.Johnson@usdoj.gov>, (b) (6), (b) (7)(C) @oig.dot.gov"  
 (b) (6), (b) (7)(C) @oig.dot.gov>, "mcrandal@blm.gov"  
 <mcrandal@blm.gov>, (b) (6), (b) (7)(C) (USAMT)"  
 (b) (6), (b) (7)(C) @usdoj.gov>, (b) (6), (b) (7)(C) @cbp.dhs.gov"  
 (b) (6), (b) (7)(C) @cbp.dhs.gov>, (b) (6), (b) (7)(C) (SU)  
 (FBI)" (b) (6), (b) (7)(C) @fbi.gov>, (b) (6), (b) (7)(C) @fs.fed.us" (b) (6), (b) (7)(C) @fs.fed.us>,  
 (b) (6), (b) (7)(C) @dot.gov" (b) (6), (b) (7)(C) @dot.gov>,  
 (b) (6), (b) (7)(C) (SU) (FBI)" (b) (6), (b) (7)(C) @fbi.gov>,  
 (b) (6), (b) (7)(C) @blm.gov" (b) (6), (b) (7)(C) @blm.gov>,  
 (b) (6), (b) (7)(C) @atf.gov" (b) (6), (b) (7)(C) @atf.gov>,  
 (b) (6), (b) (7)(C) @fws.gov" (b) (6), (b) (7)(C) @fws.gov>,  
 "Hornung, Timothy (USMS)" <Timothy.Hornung@usdoj.gov>,  
 (b) (6), (b) (7)(C) @fs.fed.us" <(b) (6), (b) (7)(C) @fs.fed.us>,  
 (b) (6), (b) (7)(C) @bia.gov" (b) (6), (b) (7)(C) @bia.gov>, "Potter,  
 Cassie (USAMT)" <Cassie.Potter@usdoj.gov>,  
 (b) (6), (b) (7)(C) @tsa.dhs.gov" (b) (6), (b) (7)(C) @tsa.dhs.gov>

**Subject:** Re: [EXTERNAL] RE: Keystone Pipeline Meeting for Federal Partners update.

(b) (6), (b) (7)(C)

Thank you for reaching out to us. This upcoming meeting will be an excellent opportunity to dovetail the joint efforts currently underway at the national, state and local levels to ensure we are approaching this with one unified effort. (b) (6), (b) (7)(C) (BLM) (b) (7)(C) State Chief Ranger) will be calling you tomorrow to provide you with the meeting details and logistics. Please feel free to give me a call as well if you need any additional information. Thank

000063



you.

Jon Raby  
Acting State Director  
Bureau of Land Management Montana/Dakotas  
Billings, Montana  
Office: 406.896.5012  
Mobile: 406.606.2352

On Thu, Aug 2, 2018 at 12:31 PM, (b) (6), (b) (7)(C) <[REDACTED]>@fbi.gov> wrote:

All,

Please allow me to introduce myself. my name is (b) (6), (b) (7)(C), I am the Department of the Interior's representative to the (b) (7)(C), (b) (6). I am assigned to the Pipeline Security Initiative. In short, I am the primary point of contact between the FBI HQ and the pipeline industry.

#### Background

The working group and councils were created after several incidents in 2016 aimed at disrupting oil and natural gas operations and facilities. The Oil and Natural Gas Sector Coordinating Council raised concerns about the lack of federal prosecution in these incidents.

#### Concept and Scope

Through continuing discussion based presentations, government and industry will work together to examine the challenges and best practices associated with the protection of oil and natural gas critical infrastructure with locally based federal, state and municipal officials.

#### Current government councils;

- Energy Government Coordinating Council (EGCC)
- Oil and Natural Gas Sector Coordinating Council (ONG SCC)
- Oil and Natural Gas Law Enforcement Working Group
- Pipeline Security Stakeholder

#### Current Participants;

##### Department of Energy

- Office of Electricity Delivery and Energy Reliability

##### Department of Homeland Security

- Transportation Security Administration
- National Protection and Programs Directorate

##### Department of Justice

- Federal Bureau of Investigations

##### Department of State

##### Department of Transportation

- Pipeline and Hazardous Materials Safety Administration
- Office of the Inspector General

At this point, I would like to set up a call to meet and discuss the plan moving forward.

Thank you in advance for your support.

I look forward to hearing from you.

Respectfully,

000064

USA\_BLM\_00064

(b) (6), (b) (7)(C)

(b) (6), (b) (7)(C)

Office of Law Enforcement and Security (DOI)

FBI (b) (7)(C), (b) (6)

Pipeline Security Initiative (PSI)

Desk (b) (7)(C)

Cell

Page

----- Forwarded message -----

From: (b) (6), (b) (7)(C) @blm.gov

Date: Fri, Jul 27, 2018 at 7:45 AM

Subject: Keystone Pipeline Meeting for Federal Partners update.

To: (b) (6) @ios.doi.gov, (b) (6), (b) (7)(C) @nps.gov, (b) (6), (b) (7)(C) @hq.dhs.gov, (b) (6) @dot.gov, (b) (6), (b) (7)(C) @fws.gov, (b) (6) @oig.dot.gov, (b) (6) @usace.army.mil, (b) (6) @dot.gov, Diane Friez <dfriez@blm.gov>, (b) (6), (b) (7)(C) @bia.gov, (b) (6), (b) (7)(C) @blm.gov, (b) (6), (b) (7)(C) @usbr.gov, Jeffrey Gates <JGates@mt.gov>, (b) (6), (b) (7)(C) @mt.gov, Jon Raby <jraby@blm.gov>, (b) (6), (b) (7)(C) @fs.fed.us, (b) (6), (b) (7)(C) @tsa.dhs.gov, "Leif Johnson (USAMT)" <Leif.Johnson@usdoj.gov>, (b) (6), (b) (7)(C) @oig.dot.gov, Megan Crandall <mcrandal@blm.gov>, (b) (6), (b) (7)(C) @usdoj.gov, (b) (6), (b) (7)(C) @cbp.dhs.gov, (b) (6), (b) (7)(C) @fbi.gov, (b) (6), (b) (7)(C) -FS (b) (6), (b) (7)(C) @fs.fed.us, (b) (6), (b) (7)(C) @dot.gov, (b) (6), (b) (7)(C) @fbi.gov, (b) (6), (b) (7)(C) @blm.gov, (b) (6), (b) (7)(C) @atf.gov, (b) (6), (b) (7)(C) @fws.gov, Tim Hornung <Timothy.Hornung@usdoj.gov>, Walter M -FS (b) (6), (b) (7)(C) @fs.fed.us, (b) (6), (b) (7)(C) @bia.gov

Cc: "Potter, Cassie (USAMT)" <Cassie.Potter@usdoj.gov>

All,

Due to a unforeseen schedule glitch, this meeting date will be moved to September 14th, from 1pm - 4pm. The location will still be at the Bureau of Land Management Montana State Office located in Billings Mt. An agenda will be out soon as well as a conference "call in number" in the event you are not able to attend in person. I apologize if this may have inconvenienced you in any way.

(b) (6), (b) (7)(C)

--

(b) (6), (b) (7)(C)

State Chief Ranger, (b) (7)(C)

Department of the Interior

000065

USA\_BLM\_00065

Bureau Of Land Management  
Office of Law Enforcement & Security

(b) (7)(C)

(b) (7)(C)  
Cell (b) (7)(C)

--  
(b) (6), (b) (7)(C)  
State Chief Ranger, (b) (7)(C)  
Department of the Interior  
Bureau Of Land Management  
Office of Law Enforcement & Security

(b) (7)(C)

Office (b) (7)(C)  
Cell

"Raby, Jon" <jraby@blm.gov>

---

**From:** "Raby, Jon" <jraby@blm.gov>  
**Sent:** Thu Aug 02 2018 15:01:48 GMT-0600 (MDT)  
**To:** Kimber Liebhauser <kliebhou@blm.gov>  
**Subject:** Fwd: [EXTERNAL] RE: Keystone Pipeline Meeting for Federal Partners update.

*Jon Raby  
Acting State Director  
Bureau of Land Management Montana/Dakotas  
Billings, Montana  
Office: 406.896.5012  
Mobile: 406.606.2352*

----- Forwarded message -----

**From:** Raby, Jon <jraby@blm.gov>  
**Date:** Thu, Aug 2, 2018 at 1:02 PM  
**Subject:** Re: [EXTERNAL] RE: Keystone Pipeline Meeting for Federal Partners update.  
**To:** (b) (6), (b) (7)(C) @fbi.gov  
**Cc:** (b) (6) @ios.doi.gov, (b) (6) @ios.doi.gov, (b) (6), (b) (7)(C) @nps.gov, (b) (6), (b) (7)(C) @nps.gov, (b) (6), (b) (7)(C) @hq.dhs.gov, (b) (6), (b) (7)(C) @hq.dhs.gov, (b) (6) @dot.gov, (b) (6) @dot.gov, (b) (6), (b) (7)(C) @fws.gov, (b) (6), (b) (7)(C) @fws.gov, (b) (6) @oig.dot.gov, (b) (6) @oig.dot.gov, (b) (6) @usace.army.mil, (b) (6) @usace.army.mil, (b) (6) @dot.gov, (b) (6) @dot.gov, (b) (6) @dot.gov, (b) (6), (b) (7)(C) @bia.gov, (b) (6), (b) (7)(C) @bia.gov, (b) (6), (b) (7)(C) (BLM) @blm.gov, (b) (6), (b) (7)(C) @usbr.gov, (b) (6), (b) (7)(C) @usbr.gov, "JGates@mt.gov" <JGates@mt.gov>, (b) (6), (b) (7)(C) @mt.gov, (b) (6), (b) (7)(C) @mt.gov, (b) (6), (b) (7)(C) @fs.fed.us"

000066

(b) (6), (b) (7)(C) @fs.fed.us>, (b) (6), (b) (7)(C) @tsa.dhs.gov" (b) (6), (b) (7)(C) @tsa.dhs.gov>, "Johnson, Leif (USAMT)" <Leif.Johnson@usdoj.gov>, (b) (6), (b) (7)(C) @oig.dot.gov" (b) (6), (b) (7)(C) @oig.dot.gov>, "mcrandal@blm.gov" <mcrandal@blm.gov>, (b) (6), (b) (7)(C) (USAMT)" (b) (6), (b) (7)(C) @usdoj.gov>, (b) (6), (b) (7)(C) @cbp.dhs.gov" (b) (6), (b) (7)(C) @cbp.dhs.gov>, (b) (6), (b) (7)(C) (SU) (FBI)" (b) (6), (b) (7)(C) @fbi.gov>, (b) (6), (b) (7)(C) @fs.fed.us" (b) (6), (b) (7)(C) @fs.fed.us>, (b) (6), (b) (7)(C) @dot.gov" (b) (6), (b) (7)(C) @dot.gov>, (b) (6), (b) (7)(C) (SU) (FBI)" (b) (6), (b) (7)(C) @fbi.gov>, (b) (6), (b) (7)(C) @blm.gov" (b) (6), (b) (7)(C) @blm.gov>, (b) (6), (b) (7)(C) @atf.gov" (b) (6), (b) (7)(C) @atf.gov>, (b) (6), (b) (7)(C) @fws.gov" (b) (6), (b) (7)(C) @fws.gov>, "Hornung, Timothy (USMS)" <Timothy.Hornung@usdoj.gov>, (b) (6), (b) (7)(C) @fs.fed.us" (b) (6), (b) (7)(C) @fs.fed.us>, (b) (6), (b) (7)(C) @bia.gov" (b) (6), (b) (7)(C) @bia.gov>, "Potter, Cassie (USAMT)" <Cassie.Potter@usdoj.gov>, (b) (6), (b) (7)(C) @tsa.dhs.gov" (b) (6), (b) (7)(C) @tsa.dhs.gov>

(b) (6), (b) (7)(C)

Thank you for reaching out to us. This upcoming meeting will be an excellent opportunity to dovetail the joint efforts currently underway at the national, state and local levels to ensure we are approaching this with one unified effort. (b) (6), (b) (7)(C) (BLM (b) (7)(C) State Chief Ranger) will be calling you tomorrow to provide you with the meeting details and logistics. Please feel free to give me a call as well if you need any additional information. Thank you.

Jon Raby  
Acting State Director  
Bureau of Land Management Montana/Dakotas  
Billings, Montana  
Office: 406.896.5012  
Mobile: 406.606.2352

On Thu, Aug 2, 2018 at 12:31 PM, (b) (6), (b) (7)(C) @fbi.gov> wrote:

All,

Please allow me to introduce myself. my name is (b) (6), (b) (7)(C). I am the Department of the Interior's representative to the (b) (7)(C), (b) (6). I am assigned to the Pipeline Security Initiative. In short, I am the primary point of contact between the FBI HQ and the pipeline industry.

#### Background

The working group and councils were created after several incidents in 2016 aimed at disrupting oil and natural gas operations and facilities. The Oil and Natural Gas Sector Coordinating Council raised concerns about the lack of federal prosecution in these incidents.

#### Concept and Scope

Through continuing discussion based presentations, government and industry will work together to examine the challenges and best practices associated with the protection of oil and natural gas critical infrastructure with locally based federal, state and municipal officials.

#### Current government councils;

- Energy Government Coordinating Council (EGCC)
- Oil and Natural Gas Sector Coordinating Council (ONG SCC)
- Oil and Natural Gas Law Enforcement Working Group
- Pipeline Security Stakeholder

#### Current Participants;

##### Department of Energy

- Office of Electricity Delivery and Energy Reliability

000067

USA\_BLM\_00067

Department of Homeland Security  
· Transportation Security Administration  
· National Protection and Programs Directorate

Department of Justice  
· Federal Bureau of Investigations

Department of State

Department of Transportation  
· Pipeline and Hazardous Materials Safety Administration  
· Office of the Inspector General

At this point, I would like to set up a call to meet and discuss the plan moving forward.

Thank you in advance for your support.

I look forward to hearing from you.

Respectfully,

(b) (6), (b) (7)(C)

(b) (6), (b) (7)(C)

Office of Law Enforcement and Security (DOJ)

FBI (b) (7)(C)

Pipeline Security Initiative (PSI)

Desk (b) (7)(C)

Cell

Page

----- Forwarded message -----

From: (b) (6), (b) (7)(C) @blm.gov

Date: Fri, Jul 27, 2018 at 7:45 AM

Subject: Keystone Pipeline Meeting for Federal Partners update.

To: (b) (6) @ios.doi.gov, (b) (6), (b) (7)(C) @nps.gov, (b) (6), (b) (7)(C) @hq.dhs.gov, (b) (6) @dot.gov, (b) (6), (b) (7)(C) @fws.gov, (b) (6) @usace.army.mil, (b) (6) @dot.gov, Diane Friez <dfriez@blm.gov>, (b) (6), (b) (7)(C) @bia.gov, (b) (6), (b) (7)(C) @usbr.gov, Jeffrey Gates <JGates@mt.gov>, (b) (6), (b) (7)(C) @mt.gov, Jon Raby <jraby@blm.gov>, (b) (6), (b) (7)(C) @fs.fed.us, (b) (6), (b) (7)(C) @tsa.dhs.gov, "Leif Johnson (USAMT)" <Leif.Johnson@usdoj.gov>, (b) (6), (b) (7)(C) @oig.dot.gov, Megan Crandall <mcrandal@blm.gov>, (b) (6), (b) (7)(C) @usdoj.gov, (b) (6), (b) (7)(C) @cbp.dhs.gov, (b) (6), (b) (7)(C) @fbi.gov, (b) (6), (b) (7)(C) -FS, (b) (6), (b) (7)(C) @fs.fed.us, (b) (6), (b) (7)(C) @dot.gov, (b) (6), (b) (7)(C) @fbi.gov, (b) (6), (b) (7)(C) @blm.gov, (b) (6), (b) (7)(C) @atf.gov, (b) (6), (b) (7)(C) @fws.gov, Tim Hornung <Timothy.Hornung@usdoj.gov>, (b) (6), (b) (7)(C) -FS, (b) (6), (b) (7)(C) @fs.fed.us, (b) (6), (b) (7)(C) @bia.gov

Cc: "Potter, Cassie (USAMT)" <Cassie.Potter@usdoj.gov>

All,

Due to a unforeseen schedule glitch, this meeting date will be moved to September 14th, from 1pm - 4pm. The location will still be at the Bureau of Land Management Montana State Office located in Billings Mt. An agenda will be out soon as well as a conference "call in number" in the event you are not able to attend in person. I apologize if this may have inconvenienced you in any way.

(b) (6), (b) (7)(C)

--

(b) (6), (b) (7)(C)  
State Chief Ranger, (b) (7)(C)  
Department of the Interior  
Bureau Of Land Management  
Office of Law Enforcement & Security

(b) (7)(C)

(b) (7)(C)

Cell (b) (7)(C)

--

(b) (6), (b) (7)(C)  
State Chief Ranger (b) (7)(C)  
Department of the Interior  
Bureau Of Land Management  
Office of Law Enforcement & Security

(b) (7)(C)

Office (b) (7)(C)  
Cell

## Conversation Contents

More info on pipeline meeting

(b) (6), (b) (7)(C) @blm.gov>

---

**From:** (b) (6), (b) (7)(C) @blm.gov>  
**Sent:** Tue Sep 26 2017 14:23:42 GMT-0600 (MDT)  
**To:** Wendy Warren <wwarren@blm.gov>, Diane Friez <dfriez@blm.gov>, (b) (6), (b) (7)(C) @blm.gov>  
**Subject:** More info on pipeline meeting

Finally got some more information. The meeting I missed was a two hour meeting organized by (b) (6), (b) (7)(C), MT Dept of Justice, with the affected Sheriffs to discuss with them a training curriculum for their officers for dealing with civil disobedience.

The Prairie County Sheriff is fairly new not only to the Sheriffs office but Law Enforcement so has not been in the loop or attended any of the Law Enforcement KXL meetings to date and apparently had some BLM questions. I have a call in to him to set up a meeting but have not heard back from him at this point.

The next LE KXL meeting is scheduled for November 16 in Glasgow and (b) (6), (b) (7)(C) and (b) (6), (b) (7)(C) are all on the email group for that meeting.

--

(b) (6), (b) (7)(C) @blm.gov>

---

**From:** (b) (6), (b) (7)(C) @blm.gov>  
**Sent:** Tue Sep 26 2017 14:27:22 GMT-0600 (MDT)  
**To:** (b) (6), (b) (7)(C) @blm.gov>  
**CC:** Wendy Warren <wwarren@blm.gov>, Diane Friez <dfriez@blm.gov>  
**Subject:** Re: More info on pipeline meeting

The Prairie County Sheriff is (b) (6), (b) (7)(C) correct? I thought he was a Idaho State Police Patrolman. Also, I just finished writing a MOU for Prairie County and plan on reaching out to him within the next few days. (b) (6), (b) (7)(C) Ill make sure you are in the loop

On Tue, Sep 26, 2017 at 2:23 PM, (b) (6), (b) (7)(C) @blm.gov> wrote:

Finally got some more information. The meeting I missed was a two hour meeting organized by (b) (6), (b) (7)(C), MT Dept of Justice, with the affected Sheriffs to discuss with them a training curriculum for their officers for dealing with civil disobedience.

The Prairie County Sheriff is fairly new not only to the Sheriffs office but Law Enforcement so has not been in the loop or attended any of the Law Enforcement KXL meetings to date and apparently had some BLM questions. I have a call in to him to set up a meeting but have not heard back from him at this point.

The next LE KXL meeting is scheduled for November 16 in Glasgow and (b) (6), (b) (7)(C), and (b) (6), (b) (7)(C) are all on the email group for that meeting.

--

--  
(b) (6), (b) (7)(C)  
State Chief Ranger, (b) (7)(C)  
Department of the Interior  
Bureau Of Land Management  
Office of Law Enforcement & Security

(b) (7)(C)

Office (b) (7)(C)  
Cell (b) (7)(C)

(b) (6), (b) (7)(C) @blm.gov>

---

**From:** (b) (6), (b) (7)(C) @blm.gov>  
**Sent:** Tue Sep 26 2017 15:09:07 GMT-0600 (MDT)  
**To:** (b) (6), (b) (7)(C) @blm.gov>  
**CC:** Wendy Warren <wwarren@blm.gov>, Diane Friez <dfriez@blm.gov>  
**Subject:** Re: More info on pipeline meeting

(b) (6), (b) (7)(C) left Prairie Co a couple months ago to move back to Ennis, MT and take over his familys hotel. (b) (6), (b) (7)(C) is the new Sheriff. He was a deputy for the last 6 months or so over there but no LE before that. Think he was a fund raiser for the NRA before moving to Prairie Co.



Whats the MOU for?

On Tue, Sep 26, 2017 at 2:27 PM, (b) (6), (b) (7)(C) @blm.gov> wrote:

The Prairie County Sheriff is (b) (6), (b) (7)(C) correct? I thought he was a Idaho State Police Patrolman. Also, I just finished writing a MOU for Prairie County and plan on reaching out to him within the next few days. Ill make sure you are in the loop with this.

On Tue, Sep 26, 2017 at 2:23 PM, (b) (6), (b) (7)(C) @blm.gov> wrote:

Finally got some more information. The meeting I missed was a two hour meeting organized by (b) (6), (b) (7)(C) MT Dept of Justice, with the affected Sheriffs to discuss with them a training curriculum for their officers for dealing with civil disobedience.

The Prairie County Sheriff is fairly new not only to the Sheriffs office but Law Enforcement so has not been in the loop or attended any of the Law Enforcement KXL meetings to date and apparently had some BLM questions. I have a call in to him to set up a meeting but have not heard back from him at this point.

The next LE KXL meeting is scheduled for November 16 in Glasgow and (b) (6), (b) (7)(C), and (b) (6), (b) (7)(C) are all on the email group for that meeting.

--

--  
(b) (6), (b) (7)(C)  
State Chief Ranger, (b) (7)(C)  
Department of the Interior  
Bureau Of Land Management  
Office of Law Enforcement & Security

(b) (7)(C)

(b) (7)(C)  
Cell (b) (7)(C)

--

**Diane Friez <dfriez@blm.gov>**

---

**From:** Diane Friez <dfriez@blm.gov>  
**Sent:** Wed Sep 27 2017 08:15:36 GMT-0600 (MDT)  
**To:** (b) (6), (b) (7)(C) @blm.gov  
**CC:** (b) (6), (b) (7)(C) @blm.gov, Wendy Warren <wwarren@blm.gov>  
**Subject:** Re: More info on pipeline meeting

Thanks, [REDACTED] I appreciate the info!

Sent from my iPhone

On Sep 26, 2017, at 3:09 PM, (b) (6), (b) (7)(C) @blm.gov wrote:

[REDACTED] left Prairie Co a couple months ago to move back to Ennis, MT and take over his family's hotel. (b) (6), (b) (7)(C) is the new Sheriff. He was a deputy for the last 6 months or so over there but no LE before that. Think he was a fund raiser for the NRA before moving to Prairie Co.

Whats the MOU for?

On Tue, Sep 26, 2017 at 2:27 PM, (b) (6), (b) (7)(C) @blm.gov wrote:  
The Prairie County Sheriff is (b) (6), (b) (7)(C) correct? I thought he was a Idaho State Police Patrolman. Also, I just finished writing a MOU for [REDACTED] Prairie County and plan on reaching out to him within the next few days. [REDACTED] Ill make sure you are in the loop with this.

On Tue, Sep 26, 2017 at 2:23 PM, (b) (6), (b) (7)(C) @blm.gov wrote:  
Finally got some more information. The meeting I missed was a two hour meeting organized by (b) (6), (b) (7)(C), MT Dept of Justice, with the affected Sheriffs to discuss with them a training curriculum for their officers for dealing with civil disobedience.

The Prairie County Sheriff is fairly new not only to the Sheriffs office but Law Enforcement so has not been in the loop or attended any of the Law Enforcement KXL meetings to date and apparently had some BLM questions. I have a call in to him to set up a meeting but have not heard back from him at this point.

The next LE KXL meeting is scheduled for November 16 in Glasgow and (b) (6), (b) (7)(C) are all on the email group for that meeting.

000073

USA\_BLM\_00073

--  
  
--  
(b) (6), (b) (7)(C)  
State Chief Ranger, (b) (7)(C)  
Department of the Interior  
Bureau Of Land Management  
Office of Law Enforcement & Security  
(b) (7)(C)  
(b) (7)(C)  
Cell (b) (7)(C)

(b) (6), (b) (7)(C) @blm.gov

---

**From:** (b) (6), (b) (7)(C) @blm.gov  
**Sent:** Wed Sep 27 2017 11:32:19 GMT-0600 (MDT)  
**To:** Jon Raby <jraby@blm.gov>, Diane Friez <dfriez@blm.gov>, (b) (6), (b) (7)(C) @blm.gov, Wendy Warren <wwarren@blm.gov>  
**Subject:** Fwd: More info on pipeline meeting

Jon, below is the email (b) (6), (b) (7)(C) sent out yesterday. I have all of the MOU's complete for the participating counties and one already sent out. Ill be reaching out to the other counties soon.

(b) (6), (b) (7)(C)

----- Forwarded message -----

**From:** (b) (6), (b) (7)(C) @blm.gov  
**Date:** Tue, Sep 26, 2017 at 2:23 PM  
**Subject:** More info on pipeline meeting  
**To:** Wendy Warren <[wwarren@blm.gov](mailto:wwarren@blm.gov)>, Diane Friez <[dfriez@blm.gov](mailto:dfriez@blm.gov)>, (b) (6), (b) (7)(C)

000074

USA\_BLM\_00074

(b) (6), (b) (7)(C)@blm.gov>

Finally got some more information. The meeting I missed was a two hour meeting organized by (b) (6), (b) (7)(C), MT Dept of Justice, with the affected Sheriffs to discuss with them a training curriculum for their officers for dealing with civil disobedience.

The Prairie County Sheriff is fairly new not only to the Sheriffs office but Law Enforcement so has not been in the loop or attended any of the Law Enforcement KXL meetings to date and apparently had some BLM questions. I have a call in to him to set up a meeting but have not heard back from him at this point.

The next LE KXL meeting is scheduled for November 16 in Glasgow and (b) (6), (b) (7)(C) are all on the email group for that meeting.

--

--

(b) (6), (b) (7)(C)  
State Chief Ranger, (b) (7)(C)  
Department of the Interior  
Bureau Of Land Management  
Office of Law Enforcement & Security

(b) (7)(C)

Office (b) (7)(C)  
Cell

**"Raby, Jon" <jraby@blm.gov>**

---

**From:** "Raby, Jon" <jraby@blm.gov>  
**Sent:** Wed Sep 27 2017 11:38:17 GMT-0600 (MDT)  
**To:** (b) (6), (b) (7)(C)@blm.gov>  
**CC:** Diane Friez <dfriez@blm.gov>, (b) (6), (b) (7)(C) (b) (6), (b) (7)(C)@blm.gov>, Wendy Warren <wwarren@blm.gov>  
**Subject:** Re: More info on pipeline meeting

Excellent! Thanks (b) (6), (b) (7)(C)

Jon Raby  
Acting State Director  
Bureau of Land Management Montana/Dakotas  
Billings, Montana

Office: 406.896.5012  
Mobile: 406.606.2352

On Wed, Sep 27, 2017 at 11:32 AM, (b) (6), (b) (7)(C) @blm.gov> wrote:

Jon, below is the email (b) (6), (b) (7)(C) sent out yesterday. I have all of the MOU's complete for the participating counties and one already sent out. Ill be reaching out to the other counties soon.

(b) (6), (b) (7)(C)

----- Forwarded message -----

From: (b) (6), (b) (7)(C) @blm.gov>

Date: Tue, Sep 26, 2017 at 2:23 PM

Subject: More info on pipeline meeting

To: Wendy Warren <[wwarren@blm.gov](mailto:wwarren@blm.gov)>, Diane Friez <[dfriez@blm.gov](mailto:dfriez@blm.gov)>, (b) (6), (b) (7)(C) @blm.gov>

Finally got some more information. The meeting I missed was a two hour meeting organized by (b) (6), (b) (7)(C), MT Dept of Justice, with the affected Sheriffs to discuss with them a training curriculum for their officers for dealing with civil disobedience.

The Prairie County Sheriff is fairly new not only to the Sheriffs office but Law Enforcement so has not been in the loop or attended any of the Law Enforcement KXL meetings to date and apparently had some BLM questions. I have a call in to him to set up a meeting but have not heard back from him at this point.

The next LE KXL meeting is scheduled for November 16 in Glasgow and (b) (6), (b) (7)(C) and (b) (6), (b) (7)(C) are all on the email group for that meeting.

--

--

(b) (6), (b) (7)(C)  
State Chief Ranger, (b) (7)(C)  
Department of the Interior  
Bureau Of Land Management  
Management & Security

(b) (7)(C)

(b) (7)(C)

Cell (b) (7)(C)

# Conversation Contents

KXL LE Meeting in November

"Friez, Diane" <dfriez@blm.gov>

---

**From:** "Friez, Diane" <dfriez@blm.gov>  
**Sent:** Wed Jul 05 2017 15:11:09 GMT-0600 (MDT)  
**To:** (b) (6), (b) (7)(C)@blm.gov>  
**Subject:** KXL LE Meeting in November

Hi (b) (6), (b) (7)(C) Do you have a date and location for the meeting in November? Thanks.

\*\*\*\*\*  
*Diane M. Friez*  
*District Manager*  
*Eastern Montana/Dakotas District*  
*111 Garryowen Road*  
*Miles City, Montana 59301*  
*406-233-2827 (O)*  
*406-671-9082 (C)*

(b) (6), (b) (7)(C)@blm.gov>

---

**From:** (b) (6), (b) (7)(C)@blm.gov>  
**Sent:** Wed Jul 05 2017 16:01:20 GMT-0600 (MDT)  
**To:** "Friez, Diane" <dfriez@blm.gov>  
**Subject:** Re: KXL LE Meeting in November

no set date yet. They were waiting on the Nebraska permit decision which they said should be early November. I believe this meeting is that LE Subgroup meeting.

It was going to be in Glasgow.

On Wed, Jul 5, 2017 at 3:11 PM, Friez, Diane <dfriez@blm.gov> wrote:

Hi (b) (6), (b) (7)(C) Do you have a date and location for the meeting in November? Thanks.

\*\*\*\*\*  
*Diane M. Friez*  
*District Manager*  
*Eastern Montana/Dakotas District*

**111 Garryowen Road  
Miles City, Montana 59301  
406-233-2827 (O)  
406-671-9082 (C)**

(b) (6), (b) (7)(C)

Assistant Special Agent in Charge  
Bureau of Land Management

(b) (7)(C)

**"Friez, Diane" <dfriez@blm.gov>**

---

**From:** "Friez, Diane" <dfriez@blm.gov>  
**Sent:** Wed Jul 05 2017 16:02:54 GMT-0600 (MDT)  
**To:** (b) (6), (b) (7)(C)@blm.gov>  
**Subject:** Re: KXL LE Meeting in November

Ok. Thanks!

\*\*\*\*\*

**Diane M. Friez  
District Manager  
Eastern Montana/Dakotas District  
111 Garryowen Road  
Miles City, Montana 59301  
406-233-2827 (O)  
406-671-9082 (C)**

On Wed, Jul 5, 2017 at 4:01 PM, (b) (6), (b) (7)(C)@blm.gov> wrote:  
no set date yet. They were waiting on the Nebraska permit decision which they said should be early November. I believe this meeting is that LE Subgroup meeting.

It was going to be in Glasgow.

On Wed, Jul 5, 2017 at 3:11 PM, Friez, Diane <dfriez@blm.gov> wrote:  
Hi (b) (6), (b) (7)(C). Do you have a date and location for the meeting in November? Thanks.

\*\*\*\*\*

**Diane M. Friez**

**District Manager**  
**Eastern Montana/Dakotas District**  
**111 Garryowen Road**  
**Miles City, Montana 59301**  
**406-233-2827 (O)**  
**406-671-9082 (C)**

--

(b) (6), (b) (7)(C)

Assistant Special Agent in Charge  
Bureau of Land Management

(b) (7)(C)



## Conversation Contents

Re: KXL Stakeholders

"Friez, Diane" <dfriez@blm.gov>

---

**From:** "Friez, Diane" <dfriez@blm.gov>  
**Sent:** Thu Jun 01 2017 14:15:35 GMT-0600 (MDT)  
**To:** Al Nash <al\_nash@blm.gov>  
Jon Raby <jraby@blm.gov>, Richard Hotaling <rhotalin@blm.gov>, Sandra Leach <ssleach@blm.gov>, Donato Judice <djudice@blm.gov>, Mark Albers <malbers@blm.gov>, "Jim Stobaugh (jim\_stobaugh@blm.gov)" <jim\_stobaugh@blm.gov>, Kimberly Prill <kprill@blm.gov>, "Werven, Cecil" <cwerven@blm.gov>, Gary Smith <gsmith@blm.gov>, Jonathan Moor <imoor@blm.gov>, Mark Jacobsen <mjacobse@blm.gov>, (b) (6), (b) (7)(C) @blm.gov>, (b) (6), (b) (7)(C) @blm.gov>  
**CC:**  
**Subject:** Re: KXL Stakeholders

Hi Al. Here's the list of involved agencies...taken from the Hot Topics documents.

BLM, U.S. Army Corps of Engineers, the U.S. Department of State, TransCanada, and the State of Montana's departments of Natural Resources and Environmental Quality and the U.S. Fish and Wildlife Service

Of course, this list doesn't include the local county contacts that have been engaged in the LE side of things. (b) (6), (b) (7)(C) may have a list from that effort.

\*\*\*\*\*

*Diane M. Friez  
District Manager  
Eastern Montana/Dakotas District  
111 Garryowen Road  
Miles City, Montana 59301  
406-233-2827 (O)  
406-671-9082 (C)*

On Thu, Jun 1, 2017 at 9:40 AM, Al Nash <[al\\_nash@blm.gov](mailto:al_nash@blm.gov)> wrote:

All:

Jonathan & I participated in a brief call this morning with members of the USACE's public affairs staff at the field and HQ levels... as well as with Matthew Allen of the BLM.

No real news to report, except that the Corps has a draft Comm Plan which is stuck with their General Counsel for review.

But in light of (b) (6), (b) (7)(C) recent report out Monday regarding the recent meeting of law enforcement agencies who may be involved/impacted if we move forward....

it prompts me to start looking at pulling together a similar group focused on the concurrent public information aspects - focused primarily on potential Montana construction.

I'm just far enough from the hard work that is going on that I'm not completely familiar with the different agencies with whom we have been engaged in the planning process. I'm assuming they include some State of Montana departments and bureaus and officials from a variety of counties.

If any of you have some kind of simple list or can pull one together in the coming days as it relates to your interactions regarding the KXL project... something even as simple as a list of agencies without contact information... it would help me start to move forward.

Thanks!

**Al Nash**  
Chief of Communications  
Montana/Dakotas State Office  
Bureau of Land Management  
Office 406.896.5260  
Cell 406.690.0790  
Email [al\\_nash@blm.gov](mailto:al_nash@blm.gov)

*"This report, by its very length, defends itself against the risk of being read."  
-- Winston Churchill*

**(b) (6), (b) (7)(C)@blm.gov**

---

**From:** (b) (6), (b) (7)(C)@blm.gov  
**Sent:** Fri Jun 02 2017 08:30:50 GMT-0600 (MDT)  
**To:** "Friez, Diane" <dfriez@blm.gov>  
Al Nash <al\_nash@blm.gov>, Jon Raby <jraby@blm.gov>, Richard Hotaling <rhotalin@blm.gov>, Sandra Leach <ssleach@blm.gov>, Donato Judice <djudice@blm.gov>, Mark Albers <malbers@blm.gov>, "Jim Stobaugh (jim\_stobaugh@blm.gov)" <jim\_stobaugh@blm.gov>, Kimberly Prill <kprill@blm.gov>, "Werven, Cecil" <cwerven@blm.gov>, Gary Smith <gsmith@blm.gov>, Jonathan Moor <jimoor@blm.gov>, Mark Jacobsen <mjacobse@blm.gov>, (b) (6), (b) (7)(C)  
**CC:**  
**Subject:** Re: KXL Stakeholders

Here is the list of the LE agencies in the LE subgroup meetings

Sheriff (b) (6), (b) (7)(C) (Prairie County SO)

Sheriff (b) (6), (b) (7)(C) (Phillips County SO)

Sheriff (b) (6), (b) (7)(C) (Valley County SO)

Sheriff (b) (6), (b) (7)(C) (Custer County SO)

LE Ranger (b) (6), (b) (7)(C) (BLM)

(b) (6), (b) (7)(C) (Roosevelt County SO)

Chief Deputy (b) (6), (b) (7)(C) (McCone County SO)

(b) (6), (b) (7)(C) (Matic)

Sheriff (b) (6), (b) (7)(C) (Dawson County SO)

County Attorney (b) (6), (b) (7)(C) (McCone County)

Chief (b) (6), (b) (7)(C) (DOJ)

Sheriff (b) (6), (b) (7)(C) (Richland County SO)

Lt Col (b) (6), (b) (7)(C) (MHP)

(b) (6), (b) (7)(C) (Rocky Mountain Information Network)

Captain (b) (6), (b) (7)(C) (MHP)

(b) (6), (b) (7)(C) (FPS)

On Thu, Jun 1, 2017 at 2:15 PM, Friez, Diane <[dfriez@blm.gov](mailto:dfriez@blm.gov)> wrote:

Hi Al. Here's the list of involved agencies...taken from the Hot Topics documents.

BLM, U.S. Army Corps of Engineers, the U.S. Department of State, TransCanada, and the State of Montana's departments of Natural Resources and Environmental Quality and the U.S. Fish and Wildlife Service

Of course, this list doesn't include the local county contacts that have been engaged in the LE side of things. (b) (6), (b) (7)(C) or (b) (6), (b) (7)(C) may have a list from that effort.

\*\*\*\*\*

***Diane M. Friez  
District Manager  
Eastern Montana/Dakotas District  
111 Garryowen Road  
Miles City, Montana 59301  
406-233-2827 (O)  
406-671-9082 (C)***

On Thu, Jun 1, 2017 at 9:40 AM, Al Nash <[al\\_nash@blm.gov](mailto:al_nash@blm.gov)> wrote:

All:

Jonathan & I participated in a brief call this morning with members of the USACE's public affairs staff at the field and HQ levels... as well as with Matthew Allen of the BLM.

No real news to report, except that the Corps has a draft Comm Plan which is stuck with their General Counsel for review.

But in light of (b) (6), (b) (7)(C) recent report out Monday regarding the recent meeting of law enforcement agencies who

it prompts me to start looking at pulling together a similar group focused on the concurrent public information aspects - focused primarily on potential Montana construction.

I'm just far enough from the hard work that is going on that I'm not completely familiar with the different agencies with whom we have been engaged in the planning process. I'm assuming they include some State of Montana departments and bureaus and officials from a variety of counties.

If any of you have some kind of simple list or can pull one together in the coming days as it relates to your interactions regarding the KXL project... something even as simple as a list of agencies without contact information... it would help me start to move forward.

Thanks!

**Al Nash**  
Chief of Communications  
Montana/Dakotas State Office  
Bureau of Land Management  
Office 406.896.5260  
Cell 406.690.0790  
Email [al\\_nash@blm.gov](mailto:al_nash@blm.gov)

*"This report, by its very length, defends itself against the risk of being read."  
-- Winston Churchill*

--  
(b) (6), (b) (7)(C)

Assistant Special Agent in Charge  
Bureau of Land Management

(b) (7)(C)

## Conversation Contents

Followup - KXL

"Friez, Diane" <dfriez@blm.gov>

---

**From:** "Friez, Diane" <dfriez@blm.gov>  
**Sent:** Wed May 24 2017 09:23:57 GMT-0600 (MDT)  
**To:** Jon Raby <jraby@blm.gov>, (b) (6), (b) (7)(C) @blm.gov, (b) (6), (b) (7)(C) @blm.gov, (b) (6), (b) (7)(C) @blm.gov  
**CC:** Donato Judice <djudice@blm.gov>, Jonathan Moor <jmoor@blm.gov>, Rick Hotaling <rhotalin@blm.gov>, Mark Jacobsen <mjacobse@blm.gov>  
**Subject:** Followup - KXL

I heard back from (b) (6), (b) (7)(C) this morning. The LE subgroup has their first meeting this Thursday, 5/25, in Glendive. She will provide an update from that meeting early next week. The full group is meeting June 20 (no location provided, but will find that out next week as well). Per (b) (6), (b) (7)(C), since the initial meeting, there has been no other information shared with the group.

The GIS staff here is working on making some maps that will be useful for you. We should have those ready next week.

Also, we reviewed the language in the POD regarding construction. It is very general in nature, and does not provide specifics with regard to where or how construction would begin. Typically, that information is provided once we issue a grant, and are ready to issue a Notice to Proceed. Since our decision on the project is essentially on hold pending the USACE's Section 408 review, we do not anticipate receiving any of the details until after we make a decision. As I understand it, a representative from TC was in attendance at the first LE meeting, so that person or a company representative would have the best estimates/information on their plans.

If you need additional information, let me know. Thanks!

\*\*\*\*\*

*Diane M. Friez  
District Manager  
Eastern Montana/Dakotas District  
111 Garryowen Road  
Miles City, Montana 59301  
406-233-2827 (O)  
406-671-9082 (C)*

000084

USA\_BLM\_00084

**From:** "Friez, Diane" <dfriez@blm.gov>  
**Sent:** Wed May 24 2017 12:58:33 GMT-0600 (MDT)  
**To:** (b) (6), (b) (7)(C)@blm.gov>  
**Subject:** Re: Followup - KXL

Hi (b) (6), (b) (7)(C). Sorry but I don't - only that it's in Glendive. I will forward you an additional message I got from her earlier FYI.

\*\*\*\*\*

*Diane M. Friez  
District Manager  
Eastern Montana/Dakotas District  
111 Garryowen Road  
Miles City, Montana 59301  
406-233-2827 (O)  
406-671-9082 (C)*

On Wed, May 24, 2017 at 12:44 PM, (b) (6), (b) (7)(C) .gov> wrote:  
Diane

do you know location/time of the LE meeting tomorrow? I emailed (b) (6), (b) (7)(C) earlier but she must be out.

On Wed, May 24, 2017 at 9:23 AM, Friez, Diane <dfriez@blm.gov> wrote:

I heard back from (b) (6), (b) (7)(C) this morning. The LE subgroup has their first meeting this Thursday, 5/25, in Glendive. She will provide an update from that meeting early next week. The full group is meeting June 20 (no location provided, but will find that out next week as well). Per (b) (6), (b) (7)(C), since the initial meeting, there has been no other information shared with the group.

The GIS staff here is working on making some maps that will be useful for you. We should have those ready next week.

Also, we reviewed the language in the POD regarding construction. It is very general in nature, and does not provide specifics with regard to where or how construction would begin. Typically, that information is provided once we issue a grant, and are ready to issue a Notice to Proceed. Since our decision on the project is essentially on hold pending the USACE's Section 408 review, we do not anticipate receiving any of the details until after we make a decision. As I understand it, a representative from TC was in attendance at the first LE meeting, so that person or a company representative would have the best estimates/information on their plans.

If you need additional information, let me know. Thanks!

\*\*\*\*\*

*Diane M. Friez  
District Manager  
Eastern Montana/Dakotas District  
111 Garryowen Road  
Miles City, Montana 59301  
406-233-2827 (O)  
406-671-9082 (C)*

--

(b) (6), (b) (7)(C)

Assistant Special Agent in Charge  
Bureau of Land Management

(b) (7)(C)

## Conversation Contents

June meeting on KXL

"Friez, Diane" <dfriez@blm.gov>

---

**From:** "Friez, Diane" <dfriez@blm.gov>  
**Sent:** Tue May 23 2017 14:15:55 GMT-0600 (MDT)  
**To:** (b) (6), (b) (7)(C) @blm.gov  
**CC:** Todd Yeager <tyeager@blm.gov>  
**Subject:** June meeting on KXL

Hi (b) (6), (b) (7)(C). Can you pls. provide me an update on what's happening with the various agencies meeting on planning for KXL? I'm on a call right now with (b) (6), (b) (7)(C) and Jon Raby, and they are talking about a meeting in June? Also, according to (b) (6), (b) (7)(C) you are on one of the task forces working on planning for KXL...any info on that would be helpful too. Thanks!

\*\*\*\*\*

*Diane M. Friez  
District Manager  
Eastern Montana/Dakotas District  
111 Garryowen Road  
Miles City, Montana 59301  
406-233-2827 (O)  
406-671-9082 (C)*

(b) (6), (b) (7)(C) @blm.gov

---

**From:** (b) (6), (b) (7)(C) @blm.gov  
**Sent:** Wed May 24 2017 06:29:29 GMT-0600 (MDT)  
**To:** "Friez, Diane" <dfriez@blm.gov>  
**Subject:** Re: June meeting on KXL

We have our first meeting this thursday 5/25 in Glendive with the LE group in Glendive. Will update you on that next week. There is a meeting scheduled in June for the entire group to get back together (6/20). Since our initial meeting there has been no info shared.

On Tue, May 23, 2017 at 2:15 PM, Friez, Diane <dfriez@blm.gov> wrote:



Hi [REDACTED]. Can you pls. provide me an update on what's happening with the various agencies meeting on planning for KXL? I'm on a call right now with (b) (6), (b) (7)(C) [REDACTED] and Jon Raby, and they are talking about a meeting in June? Also, according to (b) (6), (b) (7)(C) [REDACTED] you are on one of the task forces working on planning for KXL...any info on that would be helpful too. Thanks!

\*\*\*\*\*

*Diane M. Friez  
District Manager  
Eastern Montana/Dakotas District  
111 Garryowen Road  
Miles City, Montana 59301  
406-233-2827 (O)  
406-671-9082 (C)*

--

**"Friez, Diane" <dfriez@blm.gov>**

---

**From:** "Friez, Diane" <dfriez@blm.gov>  
**Sent:** Wed May 24 2017 08:56:03 GMT-0600 (MDT)  
**To:** (b) (6), (b) (7)(C) [REDACTED] @blm.gov>  
**Subject:** Re: June meeting on KXL

Thanks, [REDACTED]. Is the LE group a subgroup of the larger group, or a different group? What issues is the LE group looking at?

I believe (b) (6), (b) (7)(C) [REDACTED] are all planning on attending the June meeting, and possibly Jon Raby as well, so any info you get on that would be helpful. Thanks!

\*\*\*\*\*

*Diane M. Friez  
District Manager  
Eastern Montana/Dakotas District  
111 Garryowen Road  
Miles City, Montana 59301  
406-233-2827 (O)  
406-671-9082 (C)*

On Wed, May 24, 2017 at 6:29 AM, (b) (6), (b) (7)(C) wrote:

We have our first meeting this thursday 5/25 in Glendive with the LE group in Glendive. Will update you on that next week. There is a meeting scheduled in June for the entire group to get back together (6/20). Since our initial meeting there has been no info shared.

On Tue, May 23, 2017 at 2:15 PM, Friez, Diane <dfriez@blm.gov> wrote:

Hi (b) (6), (b) (7)(C) Can you pls. provide me an update on what's happening with the various agencies meeting on planning for KXL? I'm on a call right now with (b) (6), (b) (7)(C) and Jon Raby, and they are talking about a meeting in June? Also, according to (b) (6), (b) (7)(C) you are on one of the task forces working on planning for KXL...any info on that would be helpful too. Thanks!

\*\*\*\*\*

*Diane M. Friez  
District Manager  
Eastern Montana/Dakotas District  
111 Garryowen Road  
Miles City, Montana 59301  
406-233-2827 (O)  
406-671-9082 (C)*

--

**"Friez, Diane" <dfriez@blm.gov>**

---

**From:** "Friez, Diane" <dfriez@blm.gov>  
**Sent:** Wed May 24 2017 09:24:23 GMT-0600 (MDT)  
**To:** (b) (6), (b) (7)(C) @blm.gov>  
**Subject:** Re: June meeting on KXL

One more question...do you have a location and meeting time for the 6/20 meeting? Thanks.

**Diane M. Friez**  
**District Manager**  
**Eastern Montana/Dakotas District**  
**111 Garryowen Road**  
**Miles City, Montana 59301**  
**406-233-2827 (O)**  
**406-671-9082 (C)**

On Wed, May 24, 2017 at 6:29 AM, (b) (6), (b) (7)(C) @blm.gov wrote:

We have our first meeting this thursday 5/25 in Glendive with the LE group in Glendive. Will update you on that next week. There is a meeting scheduled in June for the entire group to get back together (6/20). Since our initial meeting there has been no info shared.

On Tue, May 23, 2017 at 2:15 PM, Friez, Diane <dfriez@blm.gov> wrote:

Hi (b) (6), (b) (7)(C) Can you pls. provide me an update on what's happening with the various agencies meeting on planning for KXL? I'm on a call right now with (b) (6), (b) (7)(C) and Jon Raby, and they are talking about a meeting in June? Also, according to (b) (6), (b) (7)(C), you are on one of the task forces working on planning for KXL...any info on that would be helpful too. Thanks!

\*\*\*\*\*

**Diane M. Friez**  
**District Manager**  
**Eastern Montana/Dakotas District**  
**111 Garryowen Road**  
**Miles City, Montana 59301**  
**406-233-2827 (O)**  
**406-671-9082 (C)**

--

(b) (6), (b) (7)(C) @blm.gov

**From:** (b) (6), (b) (7)(C) @blm.gov  
**Sent:** Wed May 24 2017 09:56:58 GMT-0600 (MDT)

To: "Friez, Diane" <dfriez@blm.gov>

Subject: Re: June meeting on KXL

The LE group is a sub group. the initial meeting was with the following entities: MT DOJ, MT DCI, DEQ, MT Highway Patrol, all involved Sheriffs Office, Police departments, DES, Border Patrol, Homeland security , Trans Canada, Fire Departments, DNRC, Testers Office, FBI, MATIC, County Attorneys, Federal Protective Services, RMIN, area Judges, and Corp of Engineers - initial meeting was just to get everyone together and talking about issues that the state may face due to pipeline construction and hear some lessons learned from agencies that assisted in North Dakota. Also discussed were needs such as resources, housing, jail availability, training needs, equipment needs, social media problems, funding, emergency operations centers,

LE will be continuing to address: potential problems areas along route, LE coordination and communications issues, coordination with Trans Canada security personnel, additional officers needs and where they will come from, housing for officers assisting, jail space availability, equipment needs, additional training needs to deal with protest activity, funding, social media issues, proper PPE for all LE, EMS availability etc

The 6/20 meeting was tentatively set for all groups (LE, Training, DES/EOC) to get back together. I do not have a location for the 6/20 meeting at this time - I am hoping to learn more tomorrow as the first LE meeting. I will get with you next week with more information.

On Wed, May 24, 2017 at 8:56 AM, Friez, Diane <dfriez@blm.gov> wrote:

Thanks, (b) (6), (b) (7)(C) Is the LE group a subgroup of the larger group, or a different group? What issues is the LE group looking at?

I believe (b) (6), (b) (7)(C) and (b) (6), (b) (7)(C) are all planning on attending the June meeting, and possibly Jon Raby as well, so any info you get on that would be helpful. Thanks!

\*\*\*\*\*

***Diane M. Friez***  
***District Manager***  
***Eastern Montana/Dakotas District***  
***111 Garryowen Road***  
***Miles City, Montana 59301***  
***406-233-2827 (O)***  
***406-671-9082 (C)***

On Wed, May 24, 2017 at 6:29 AM, (b) (6), (b) (7)(C) @blm.gov wrote:

We have our first meeting this thursday 5/25 in Glendive with the LE group in Glendive. Will update you on that next week. There is a meeting scheduled in June for the entire group to get back together (6/20). Since our initial meeting

there has been no info shared.

On Tue, May 23, 2017 at 2:15 PM, Friez, Diane <[dfriez@blm.gov](mailto:dfriez@blm.gov)> wrote:

Hi [REDACTED] Can you pls. provide me an update on what's happening with the various agencies meeting on planning for KXL? I'm on a call right now with (b) (6), (b) (7)(C) [REDACTED] and they are talking about a meeting in June? Also, according to (b) (6), (b) (7)(C) [REDACTED] you are on one of the task forces working on planning for KXL...any info on that would be helpful too. Thanks!

\*\*\*\*\*

*Diane M. Friez  
District Manager  
Eastern Montana/Dakotas District  
111 Garryowen Road  
Miles City, Montana 59301  
406-233-2827 (O)  
406-671-9082 (C)*

--

--

**"Friez, Diane" <[dfriez@blm.gov](mailto:dfriez@blm.gov)>**

---

**From:** "Friez, Diane" <[dfriez@blm.gov](mailto:dfriez@blm.gov)>  
**Sent:** Wed May 24 2017 13:00:11 GMT-0600 (MDT)  
**To:** (b) (6), (b) (7)(C) [REDACTED]@blm.gov>  
**Subject:** Fwd: June meeting on KXL

FYI

000092

USA\_BLM\_00092

\*\*\*\*\*

**Diane M. Friez**  
**District Manager**  
**Eastern Montana/Dakotas District**  
**111 Garryowen Road**  
**Miles City, Montana 59301**  
**406-233-2827 (O)**  
**406-671-9082 (C)**

----- Forwarded message -----

From: (b) (6), (b) (7)(C) @blm.gov>  
Date: Wed, May 24, 2017 at 9:56 AM  
Subject: Re: June meeting on KXL  
To: "Friez, Diane" <dfriez@blm.gov>

The LE group is a sub group. the initial meeting was with the following entities: MT DOJ, MT DCI, DEQ, MT Highway Patrol, all involved Sheriffs Office, Police departments, DES, Border Patrol, Homeland security , Trans Canada, Fire Departments, DNRC, Testers Office, FBI, MATIC, County Attorneys, Federal Protective Services, RMIN, area Judges, and Corp of Engineers - initial meeting was just to get everyone together and talking about issues that the state may face due to pipeline construction and hear some lessons learned from agencies that assisted in North Dakota. Also discussed were needs such as resources, housing, jail availability, training needs, equipment needs, social media problems, funding, emergency operations centers,

LE will be continuing to address: potential problems areas along route, LE coordination and communications issues, coordination with Trans Canada security personnel, additional officers needs and where they will come from, housing for officers assisting, jail space availability, equipment needs, additional training needs to deal with protest activity, funding, social media issues, proper PPE for all LE, EMS availability etc

The 6/20 meeting was tentatively set for all groups (LE, Training, DES/EOC) to get back together. I do not have a location for the 6/20 meeting at this time - I am hoping to learn more tomorrow as the first LE meeting. I will get with you next week with more information.

**Conversation Contents**

RE: Maps

(b) (6), (b) (7)(C) @leo.gov>

---

**From:** (b) (6), (b) (7)(C) @leo.gov>  
**Sent:** Mon Dec 04 2017 15:03:42 GMT-0700 (MST)  
**To:** (b) (6), (b) (7)(C) @blm.gov>  
**Subject:** RE: Maps

Did you find that lower portion of Fallon County where the pipeline goes into South Dakota? I am missing approx the lower 8 miles of the pipeline right of way. Let me know what you find out.  
Thanks

(b) (6), (b) (7)(C) @blm.gov>

---

**From:** (b) (6), (b) (7)(C) @blm.gov>  
**Sent:** Tue Dec 05 2017 06:59:22 GMT-0700 (MST)  
**To:** (b) (6), (b) (7)(C) @leo.gov>  
**Subject:** Re: Maps

I noticed that too - Our GIS guy didn't do that part - I will get with him this week and get the final map - hope it helps some in identifying landowners involved.

On Mon, Dec 4, 2017 at 3:03 PM, (b) (6), (b) (7)(C) @leo.gov> wrote:

Did you find that lower portion of Fallon County where the pipeline goes into South Dakota? I am missing approx the lower 8 miles of the pipeline right of way. Let me know what you find out.  
Thanks

(b) (6), (b) (7)(C)  
(b) (7)(C) LE Ranger  
(b) (7)(C)

000094

USA\_BLM\_00094

### Conversation Contents

#### Map Distribution List

#### Attachments:

- /2. Map Distribution List/3.1 LawEnformentMap.zip
- /2. Map Distribution List/4.1 LawEnformentMap.zip
- /2. Map Distribution List/5.1 LawEnformentMap.zip
- /2. Map Distribution List/6.1 LawEnformentMap.zip
- /2. Map Distribution List/10.1 LawEnformentMap.zip

#### "Yeager, Todd" <tyeager@blm.gov>

From: "Yeager, Todd" <tyeager@blm.gov>  
 Sent: Fri Jun 02 2017 10:38:56 GMT-0600 (MDT)  
 To: "Friez, Diane M" <dfriez@blm.gov>, (b) (6), (b) (7)(C) @blm.gov  
 CC: Kevin Kovacs <kkovacs@blm.gov>, (b) (6), (b) (7)(C) @blm.gov  
 Subject: Map Distribution List

Kevin has pulled together the maps showing the Keystone Route that displays the BLM lands and the county and highway travel network. There are 3 maps in pdf files that a person can open and then send to a plotter if they want to have them printed. Who do we need to send the files to?

--  
 Todd Yeager  
 Field Manager, Miles City Field Office  
 111 Garryowen Road  
 Miles City, MT 59301  
 406-233-2837

#### (b) (6), (b) (7)(C) @blm.gov

From: (b) (6), (b) (7)(C) @blm.gov  
 Sent: Mon Jun 05 2017 09:06:55 GMT-0600 (MDT)  
 To: "Yeager, Todd" <tyeager@blm.gov>  
 CC: "Friez, Diane M" <dfriez@blm.gov>, (b) (6), (b) (7)(C) @blm.gov, Kevin Kovacs <kkovacs@blm.gov>  
 Subject: Re: Map Distribution List

If they could be sent to me, (b) (6), (b) (7)(C) . (b) (6), (b) (7)(C) that would be great.

Thanks Kevin for getting these put together!

On Fri, Jun 2, 2017 at 10:38 AM, Yeager, Todd <tyeager@blm.gov> wrote:  
 Kevin has pulled together the maps showing the Keystone Route that displays the BLM lands and the county and highway travel network. There are 3 maps in pdf files that a person can open and then send to a plotter if they want to have them printed. Who do we need to send the files to?

--  
 Todd Yeager  
 Field Manager, Miles City Field Office  
 111 Garryowen Road  
 Miles City, MT 59301  
 406-233-2837

(b) (6), (b) (7)(C)  
 (b) (7)(C) LE Ranger  
 (b) (7)(C)

#### "Kovacs, Kevin" <kkovacs@blm.gov>

From: "Kovacs, Kevin" <kkovacs@blm.gov>  
 Sent: Mon Jun 05 2017 10:55:34 GMT-0600 (MDT)  
 To: (b) (6), (b) (7)(C) @blm.gov  
 "Yeager, Todd" <tyeager@blm.gov>, "Friez, Diane M" <dfriez@blm.gov>, (b) (6), (b) (7)(C) @blm.gov, (b) (6), (b) (7)(C) @blm.gov, (b) (6), (b) (7)(C) @blm.gov, (b) (6), (b) (7)(C) @blm.gov, (b) (6), (b) (7)(C) @blm.gov  
 CC: (b) (6), (b) (7)(C) @blm.gov, (b) (6), (b) (7)(C) @blm.gov, (b) (6), (b) (7)(C) @blm.gov, (b) (6), (b) (7)(C) @blm.gov, (b) (6), (b) (7)(C) @blm.gov

000095



Subject: Re: Map Distribution List  
Attachments: LawEnforcementMap.zip

Here are the maps...

~~~~~  
Kevin L. Kovacs  
Natural Resource Specialist (GIS)  
Bureau of Land Management  
Eastern Montana/Dakotas District  
Miles City Field Office  
111 Garryowen Rd  
Miles City, MT 59301  
Ph: 406.233.2864 Fax: 406.233.2921  
Email: [kkovacs@blm.gov](mailto:kkovacs@blm.gov)  
~~~~~

"There is a theory which states that if ever anyone discovers exactly what the universe is for and why it is here, it will instantly disappear and be replaced by something even more bizarre and inexplicable. There is another theory which states that this has already happened."

-Douglas Adams-

On Mon, Jun 5, 2017 at 9:06 AM, (b) (6), (b) (7)(C) <[@blm.gov](mailto:(b) (6), (b) (7)(C)@blm.gov)> wrote:

If they could be sent to me, (b) (6), (b) (7)(C) that would be great.

Thanks Kevin for getting these put together!

On Fri, Jun 2, 2017 at 10:38 AM, Yeager, Todd <[tyeager@blm.gov](mailto:tyeager@blm.gov)> wrote:

Kevin has pulled together the maps showing the Keystone Route that displays the BLM lands and the county and highway travel network. There are 3 maps in pdf files that a person can open and then send to a plotter if they want to have them printed. Who do we need to send the files to?

--  
Todd Yeager  
Field Manager, Miles City Field Office  
111 Garryowen Road  
Miles City, MT 59301  
406-233-2837

--  
(b) (6), (b) (7)(C)  
(b) (7)(C) LE Ranger  
(b) (7)(C)

(b) (6), (b) (7)(C)

From: (b) (6), (b) (7)(C)  
Sent: Wed Nov 29 2017 14:15:20 GMT-0700 (MST)  
To: (b) (6), (b) (7)(C) <[@mt.gov](mailto:(b) (6), (b) (7)(C)@mt.gov)>, (b) (6), (b) (7)(C) <[@mcso.mt.gov](mailto:(b) (6), (b) (7)(C)@mcso.mt.gov)>, (b) (6), (b) (7)(C) <[@leo.gov](mailto:(b) (6), (b) (7)(C)@leo.gov)>, sheriff@prairiecounty.org, (b) (6), (b) (7)(C) <[@valleycountymt.gov](mailto:(b) (6), (b) (7)(C)@valleycountymt.gov)>, sheriff@phillipscountymt.gov  
Subject: Fwd: Map Distribution List  
Attachments: LawEnforcementMap.zip

These are the maps that our BLM GIS guy did for me of the pipeline route through Montana. Was asked at the meeting today about the route and thought I would share what we have mapped as the most current approved route to give you Sheriffs a better idea of the impact area and what private ranches will be involved. Hope this helps. It is a big area so the mapping is broke into three segments but we did not break it down by county. If you have any problems opening the maps give me a call.

--  
(b) (6), (b) (7)(C)  
(b) (7)(C) LE Ranger  
(b) (7)(C)

(b) (6), (b) (7)(C) @blm.gov>

From: (b) (6), (b) (7)(C) @blm.gov>  
Sent: Wed Nov 29 2017 14:15:43 GMT-0700 (MST)  
To: (b) (6), (b) (7)(C)  
Subject: Fwd: Map Distribution List  
Attachments: LawEnforcementMap.zip

----- Forwarded message -----

From: (b) (6), (b) (7)(C) @blm.gov>  
Date: Wed, Nov 29, 2017 at 2:15 PM  
Subject: Fwd: Map Distribution List  
To: (b) (6), (b) (7)(C) @mt.gov>, (b) (6), (b) (7)(C) @mcso.mt.gov, (b) (6), (b) (7)(C) @leo.gov, sheriff@prairiecounty.org, sheriff@valleycountymt.gov, sheriff@phillipscountymt.gov

These are the maps that our BLM GIS guy did for me of the pipeline route through Montana. Was asked at the meeting today about the route and thought I would share what we have mapped as the most current approved route to give you Sheriffs a better idea of the impact area and what private ranches will be involved. Hope this helps. It is a big area so the mapping is broke into three segments but we did not break it down by county. If you have any problems opening the maps give me a call.

(b) (6), (b) (7)(C)  
(b) (7)(C) LE Ranger  
(b) (7)(C)

(b) (6), (b) (7)(C)  
(b) (7)(C) LE Ranger  
(b) (7)(C)

Microsoft Outlook <postmaster@doi.gov>

From: Microsoft Outlook <postmaster@doi.gov>  
Sent: Wed Nov 29 2017 14:15:54 GMT-0700 (MST)  
To: (b) (6), (b) (7)(C) @blm.gov>  
Subject: Undeliverable: Fwd: Map Distribution List  
Attachments: LawEnforcementMap.zip

Delivery has failed to these recipients or groups:

[sheriff@phillipscountymt.gov](mailto:sheriff@phillipscountymt.gov)

A problem occurred and this message couldn't be delivered. Check to be sure the e-mail address is correct. If the problem continues, please contact your helpdesk.

Diagnostic information for administrators:

(b)(5) Government Commercial Information

000097

# (b)(5) Government Commercial Information

These are the maps that our BLM GIS guy did for me of the pipeline route through Montana. Was asked at the meeting today about the route and thought I would share what we have mapped as the most current approved route to give you Sheriffs a better idea of the impact area and what private ranches will be involved. Hope this helps. It is a big area so the mapping is broke into three segments but we did not break it down by county. If you have any problems opening the maps give me a call.

(b) (6), (b) (7)(C)  
(b) (7)(C) LE Ranger  
(b) (7)(C)

(b) (6), (b) (7)(C) @leo.gov>

From: (b) (6), (b) (7)(C) @leo.gov>  
Sent: Thu Nov 30 2017 14:42:41 GMT-0700 (MST)  
To: (b) (6), (b) (7)(C) @blm.gov>  
Subject: Re: Fwd: Map Distribution List

Really appreciate the maps only issue is that map #2 that affects us has the last 10+/- miles cut off of the Southeast corner where the line goes from Fallon County, MT to South Dakota? If there is a possibility of adding that it would be much appreciated and helpful. Also do you know when the last time the private property ownership information was updated for the map? I was just curious because we have some different land owner information on some of our maps. Thanks again

(b) (6), (b) (7)(C)

000098

USA\_BLM\_00098

On 11/29/17 02:16 PM, (b) (6), (b) (7)(C) @blm.gov> wrote:

These are the maps that our BLM GIS guy did for me of the pipeline route through Montana. Was asked at the meeting today about the route and thought I would share what we have mapped as the most current approved route to give you Sheriffs a better idea of the impact area and what private ranches will be involved. Hope this helps. It is a big area so the mapping is broke into three segments but we did not break it down by county. If you have any problems opening the maps give me a call.

(b) (6), (b) (7)(C)  
(b) (7)(C) LE Ranger  
(b) (7)(C)

(b) (6), (b) (7)(C) @blm.gov>

From: (b) (6), (b) (7)(C) @blm.gov>  
Sent: Tue Dec 05 2017 07:09:51 GMT-0700 (MST)  
To: (b) (6), (b) (7)(C) @leo.gov>  
Subject: Re: Fwd: Map Distribution List

Our names on there are based on who leases the property and who we have BLM permits with so the private property information you have is probably more accurate for actual private land owners - all we really care about is who pays the BLM lease. Hope it helps - will try to get you the other map in a few days.

On Thu, Nov 30, 2017 at 2:42 PM, (b) (6), (b) (7)(C) @leo.gov> wrote:

Really appreciate the maps only issue is that map #2 that affects us has the last 10+/- miles cut off of the Southeast corner where the line goes from Fallon County, MT to South Dakota? If there is a possibility of adding that it would be much appreciated and helpful. Also do you know when the last time the private property ownership information was updated for the map? I was just curious because we have some different land owner information on some of our maps. Thanks again

On 11/29/17 02:16 PM, (b) (6), (b) (7)(C) @blm.gov> wrote:

These are the maps that our BLM GIS guy did for me of the pipeline route through Montana. Was asked at the meeting today about the route and thought I would share what we have mapped as the most current approved route to give you Sheriffs a better idea of the impact area and what private ranches will be involved. Hope this helps. It is a big area so the mapping is broke into three segments but we did not break it down by county. If you have any problems opening the maps give me a call.

(b) (6), (b) (7)(C)  
(b) (7)(C) LE Ranger  
(b) (7)(C)

(b) (6), (b) (7)(C)  
(b) (7)(C) LE Ranger  
(b) (7)(C)

(b) (6), (b) (7)(C) @blm.gov>

From: (b) (6), (b) (7)(C) @blm.gov>  
Sent: Tue Dec 05 2017 07:12:12 GMT-0700 (MST)  
To: Kevin Kovacs <kkovacs@blm.gov>  
Subject: Re: Map Distribution List

000099

I noticed the final 10 plus miles of the route where it runs in Fallon County and into the Dakotas is missing - would it be possible to get the remainder of the route mapped - would be very helpful for the LE meetings I have been attending for this project.

Thanks

On Fri, Jun 2, 2017 at 10:38 AM, Yeager, Todd <[tyeager@blm.gov](mailto:tyeager@blm.gov)> wrote:

Kevin has pulled together the maps showing the Keystone Route that displays the BLM lands and the county and highway travel network. There are 3 maps in pdf files that a person can open and then send to a plotter if they want to have them printed. Who do we need to send the files to?

—  
Todd Yeager  
Field Manager, Miles City Field Office  
111 Garryowen Road  
Miles City, MT 59301  
406-233-2837

—  
(b) (6), (b) (7)(C)  
(b) (7)(C) LE Ranger  
(b) (7)(C)

(b) (6), (b) (7)(C) @blm.gov>

From: (b) (6), (b) (7)(C) @blm.gov>  
Sent: Tue Dec 05 2017 10:26:01 GMT-0700 (MST)  
To: (b) (6), (b) (7)(C) @blm.gov>  
Subject: Fwd: Map Distribution List  
Attachments: LawEnformentMap.zip

----- Forwarded message -----

From: (b) (6), (b) (7)(C) @blm.gov>  
Date: Wed, Nov 29, 2017 at 2:15 PM  
Subject: Fwd: Map Distribution List  
To: (b) (6), (b) (7)(C) @mt.gov>, (b) (6), (b) (7)(C) @mcso.mt.gov, (b) (6), (b) (7)(C) @leo.gov, sheriff@prairiecounty.org, sheriff@valleycountymt.gov, sheriff@phillipscountymt.gov

These are the maps that our BLM GIS guy did for me of the pipeline route through Montana. Was asked at the meeting today about the route and thought I would share what we have mapped as the most current approved route to give you Sheriffs a better idea of the impact area and what private ranches will be involved. Hope this helps. It is a big area so the mapping is broke into three segments but we did not break it down by county. If you have any problems opening the maps give me a call.

—  
(b) (6), (b) (7)(C)  
(b) (7)(C) LE Ranger  
(b) (7)(C)

**Conversation Contents**

Keystone

(b) (6), (b) (7)(C)@blm.gov>

---

**From:** (b) (6), (b) (7)(C)@blm.gov>  
**Sent:** Sun Jun 18 2017 16:45:40 GMT-0600 (MDT)  
**To:** (b) (6), (b) (7)(C)@blm.gov>  
**Subject:** Keystone

Meeting is 10 am Tuesday in miles city correct? What is the location/address? I plan on coming with (b) (6), (b) (7)(C) and (b) (6), (b) (7)(C) Sent from my iPhone

(b) (6), (b) (7)(C)@blm.gov>

---

**From:** (b) (6), (b) (7)(C)@blm.gov>  
**Sent:** Mon Jun 19 2017 07:01:02 GMT-0600 (MDT)  
**To:** (b) (6), (b) (7)(C)@blm.gov>  
**Subject:** Re: Keystone

Yes it is at 10 in Miles City, Its at the town and country club again. (b) (6), (b) (7)(C) knows how to get there. I believe they will be doing lunch as this will be a longer meeting as Sheriff from ND is coming to discuss what he dealt with during his pipeline protest.

On Sun, Jun 18, 2017 at 4:45 PM, (b) (6), (b) (7)(C)@blm.gov> wrote:

Meeting is 10 am Tuesday in miles city correct? What is the location/address? I plan on coming with (b) (6), (b) (7)(C) and (b) (6), (b) (7)(C).

Sent from my iPhone

(b) (6), (b) (7)(C)  
(b) (7)(C) LE Ranger  
(b) (7)(C)

000101

USA\_BLM\_00101

Keystone Pipeline Maps

Attachments:

- /4. Keystone Pipeline Maps/1.1 Proposed Keystone XL Pipeline Map.pdf
- /4. Keystone Pipeline Maps/1.2 Montana.pdf
- /4. Keystone Pipeline Maps/3.1 Proposed Keystone XL Pipeline Map.pdf
- /4. Keystone Pipeline Maps/3.2 Montana.pdf

(b) (6), (b) (7)(C) @blm.gov>

---

From: (b) (6), (b) (7)(C) @blm.gov>  
Sent: Tue Apr 04 2017 09:12:25 GMT-0600 (MDT)  
To: (b) (6), (b) (7)(C) @blm.gov>, (b) (6), (b) (7)(C) @blm.gov>, (b) (6), (b) (7)(C) @blm.gov>  
Subject: Keystone Pipeline Maps  
Attachments: Proposed Keystone XL Pipeline Map.pdf Montana.pdf

Guys, please take a look at the attached maps and let me know if there are any recreation areas or any other areas of interest near where this pipeline is crossing. I'm wanting to start compiling a list of trouble areas where where we might need extra patrols. I'm thinking about areas where a large number of people may want to set up a camp.

--  
(b) (6), (b) (7)(C)  
State Chief Ranger (b) (7)(C)  
Department of the Interior  
Bureau Of Land Management  
Office of Law Enforcement & Security

(b) (7)(C)  
Office (b) (7)(C)  
Cell (b) (7)(C)

(b) (6), (b) (7)(C) @blm.gov>

---

From: (b) (6), (b) (7)(C) @blm.gov>  
Sent: Tue Apr 04 2017 10:13:08 GMT-0600 (MDT)  
To: (b) (6), (b) (7)(C) @blm.gov>  
CC: Todd Yeager <tyeager@blm.gov>  
Subject: Re: Keystone Pipeline Maps

Bear Creek Recreation Area - FWS controlled in McCone Co  
Rock Creek Recreation Area - FWS controlled in McCone Co  
Fallon Bridge Fishing Access site - BLM/FWP site on Yellowstone River - FWP boat ramp and signing are only on site improvements

I also have big blocks of BLM with public access just south of the Missouri River/pipeline crossing as well as north west of the Yellowstone River crossing.

May want to send this to (b) (6), (b) (7)(C) also as it comes into MT in his field office

On Tue, Apr 4, 2017 at 9:12 AM, (b) (6), (b) (7)(C) @blm.gov> wrote:

Guys, please take a look at the attached maps and let me know if there are any recreation areas or any other areas of interest near where this pipeline is crossing. I'm wanting to start compiling a list of trouble areas where where we might need extra patrols. I'm thinking about areas where a large number of people may want to set up a camp.

--  
(b) (6), (b) (7)(C)  
State Chief Ranger, (b) (7)(C)  
Department of the Interior  
Bureau Of Land Management  
Office of Law Enforcement & Security

(b) (7)(C)  
Offic (b) (7)(C)  
Cell (b) (7)(C)

--

(b) (6), (b) (7)(C)  
(b) (7)(C) LE Ranger  
(b) (7)(C)

(b) (6), (b) (7)(C) @blm.gov>

From: (b) (6), (b) (7)(C) @blm.gov>  
Sent: Tue Apr 04 2017 10:14:14 GMT-0600 (MDT)  
To: (b) (6), (b) (7)(C) @blm.gov>  
Subject: Fwd: Keystone Pipeline Maps  
Attachments: Proposed Keystone XL Pipeline Map.pdf Montana.pdf

Thought I would forward to you since our Chief didn't include you!!

----- Forwarded message -----

From: (b) (6), (b) (7)(C) @blm.gov>  
Date: Tue, Apr 4, 2017 at 9:12 AM  
Subject: Keystone Pipeline Maps  
To: (b) (6), (b) (7)(C) @blm.gov>, (b) (6), (b) (7)(C) @blm.gov>, (b) (6), (b) (7)(C) @blm.gov>

Guys, please take a look at the attached maps and let me know if there are any recreation areas or any other areas of interest near where this pipeline is crossing. I'm wanting to start compiling a list of trouble areas where where we might need extra patrols. I'm thinking about areas where a large number of people may want to set up a camp.

(b) (6), (b) (7)(C)  
State Chief Ranger, (b) (7)(C)  
Department of the Interior  
Bureau Of Land Management  
Office of Law Enforcement & Security  
(b) (7)(C)  
Offic (b) (7)(C)  
Cell (b) (7)(C)

(b) (6), (b) (7)(C)  
(b) (7)(C) LE Ranger  
(b) (7)(C)

(b) (6), (b) (7)(C) @blm.gov>

From: (b) (6), (b) (7)(C) @blm.gov>  
Sent: Tue Apr 04 2017 10:25:29 GMT-0600 (MDT)  
To: (b) (6), (b) (7)(C) @blm.gov>  
Subject: Re: Keystone Pipeline Maps

Thanks, will do.

On Tue, Apr 4, 2017 at 10:13 AM, (b) (6), (b) (7)(C) @blm.gov> wrote:

Bear Creek Recreation Area - FWS controlled in McCone Co  
Rock Creek Recreation Area - FWS controlled in McCone Co  
Fallon Bridge Fishing Access site - BLM/FWP site on Yellowstone River - FWP boat ramp and signing are only on site improvements

I also have big blocks of BLM with public access just south of the Missouri River/pipeline crossing as well as north west of the Yellowstone River crossing.

May want to send this to (b) (6), (b) (7)(C) also as it comes into MT in his field office

On Tue, Apr 4, 2017 at 9:12 AM, (b) (6), (b) (7)(C) @blm.gov> wrote:

Guys, please take a look at the attached maps and let me know if there are any recreation areas or any other areas of interest near where this pipeline is crossing. I'm wanting to start compiling a list of trouble areas where where we might need extra patrols. I'm thinking about areas where a large number of people may want to set up a camp.

000103



(b) (6), (b) (7)(C)  
State Chief Ranger, (b) (7)(C)  
Department of the Interior  
Bureau Of Land Management  
Office of Law Enforcement & Security  
(b) (7)(C)  
Office (b) (7)(C)  
Cell (b) (7)(C)

(b) (6), (b) (7)(C)  
(b) (7)(C) LE Ranger  
(b) (7)(C)

(b) (6), (b) (7)(C)  
State Chief Ranger, (b) (7)(C)  
Department of the Interior  
Bureau Of Land Management  
Office of Law Enforcement & Security  
(b) (7)(C)  
Office (b) (7)(C)  
Cell (b) (7)(C)

"Yeager, Todd" <tyeager@blm.gov>

From: "Yeager, Todd" <tyeager@blm.gov>  
Sent: Wed Apr 05 2017 07:00:46 GMT-0600 (MDT)  
To: (b) (6), (b) (7)(C) @blm.gov  
CC: (b) (6), (b) (7)(C) @blm.gov  
Subject: Re: Keystone Pipeline Maps

(b) (6), (b) (7)(C) and (b) (6), (b) (7)(C) - I don't know what features are on the maps you have, but I would suggest looking at the transportation/road situation to further identify issues for BLM and in particular where does the road network provide public access to the pipeline route. For example, the bore hole location on the South side of the Missouri is on US Army Corp of Engineers land. The public could access the pipeline route on USACE lands and the BLM lands just north of USACE lands via Highway 24 and a county road. There are other areas that the same scenario plays out for BLM lands and then there are areas in which there is no public access or only walk in access to get to the pipeline route on BLM lands. Thanks  
Todd

On Tue, Apr 4, 2017 at 10:13 AM, (b) (6), (b) (7)(C) @blm.gov wrote:  
Bear Creek Recreation Area - FWS controlled in McCone Co  
Rock Creek Recreation Area - FWS controlled in McCone Co  
Fallon Bridge Fishing Access site - BLM/FWP site on Yellowstone River - FWP boat ramp and signing are only on site improvements

I also have big blocks of BLM with public access just south of the Missouri River/pipeline crossing as well as north west of the Yellowstone River crossing.

May want to send this to (b) (6), (b) (7)(C) also as it comes into MT in his field office

On Tue, Apr 4, 2017 at 9:12 AM, (b) (6), (b) (7)(C) @blm.gov wrote:  
Guys, please take a look at the attached maps and let me know if there are any recreation areas or any other areas of interest near where this pipeline is crossing. I'm wanting to start compiling a list of trouble areas where where we might need extra patrols. I'm thinking about areas where a large number of people may want to set up a camp.

(b) (6), (b) (7)(C)  
State Chief Ranger, (b) (7)(C)  
Department of the Interior  
Bureau Of Land Management  
Office of Law Enforcement & Security  
(b) (7)(C)  
Office (b) (7)(C)  
Cell (b) (7)(C)

000104

---  
(b) (7)(C), (b) (6)  
(b) (7)(C) LE Ranger  
(b) (7)(C)

---  
Todd Yeager  
Field Manager, Miles City Field Office  
111 Garryowen Road  
Miles City, MT 59301  
406-233-2837

000105

USA\_BLM\_00105

Conversation Contents

Keystone Pipeline

Attachments:

15. Keystone Pipeline/1.1 Map.pdf

(b) (6), (b) (7)(C) @blm.gov>

From: (b) (6), (b) (7)(C) @blm.gov>  
Sent: Mon Feb 13 2017 16:00:51 GMT-0700 (MST)  
To: (b) (6), (b) (7)(C) @blm.gov>, (b) (6), (b) (7)(C) @blm.gov>, (b) (6), (b) (7)(C) @usbr.gov>, (b) (6), (b) (7)(C) @blm.gov>, (b) (6), (b) (7)(C) @blm.gov>, (b) (6), (b) (7)(C) @blm.gov>, (b) (6), (b) (7)(C) @blm.gov>, (b) (6), (b) (7)(C) @blm.gov>, (b) (6), (b) (7)(C) @blm.gov>, (b) (6), (b) (7)(C) @blm.gov>, (b) (6), (b) (7)(C) @blm.gov>, (b) (6), (b) (7)(C) @blm.gov>, (b) (6), (b) (7)(C) @blm.gov>, (b) (6), (b) (7)(C) @blm.gov>  
Subject: Keystone Pipeline  
Attachments: Map.pdf

All, The MT/DKS #1 priority is now the Keystone Pipeline. This pipeline will start north of Glasgow and continue through South Dakota in our Area of Operations (AOR). This pipeline is expected to run through 45 miles of BLM and under the Missouri River. Construction is anticipated to begin June 1 of this year. We are not quite sure how this will impact our LE program, but we all saw what happened in North Dakota with the DAPL project. I will be attending meetings both this week and next week pertaining to this and at that time I will hopefully have more information to share with you. Please create a Keystone Pipeline folder for all emails and correspondences you may send and receive pertaining to this subject as I'm sure we will see a FOIAA request down the road. I have attached a rough map of the proposed construction route. It is the green and white route that begins north of Glasgow. The sections in Red represent BLM administered lands. If an area runs through your AOR please become familiar with these areas if you are already not. We are currently having GIS work on a more detailed map.

(b) (6), (b) (7)(C)

(b) (6), (b) (7)(C)  
State Chief Ranger, (b) (7)(C)  
Department of the Interior  
Bureau Of Land Management  
Office of Law Enforcement & Security  
(b) (7)(C)

Office (b) (7)(C)  
Cell (b) (7)(C)

000106

**Conversation Contents**

LE pipeline planning meeting 2/16 Miles City 10:30 - 4 M

(b) (6), (b) (7)(C) @blm.gov>

---

**From:** (b) (6), (b) (7)(C) @blm.gov>  
**Sent:** Mon Feb 06 2017 12:03:01 GMT-0700 (MST)  
**To:** (b) (6), (b) (7)(C) @blm.gov>, (b) (6), (b) (7)(C) @blm.gov>, (b) (6), (b) (7)(C) @blm.gov>, (b) (6), (b) (7)(C) @blm.gov>, (b) (6), (b) (7)(C) @blm.gov>  
**Subject:** LE pipeline planning meeting 2/16 Miles City 10:30 - 4 M

Just wanted you guys aware if you were interested in attending that there will be LE pipeline planning meeting at the Miles City Country Club to discuss possible protest activity that may come with the Keystone pipeline approval.

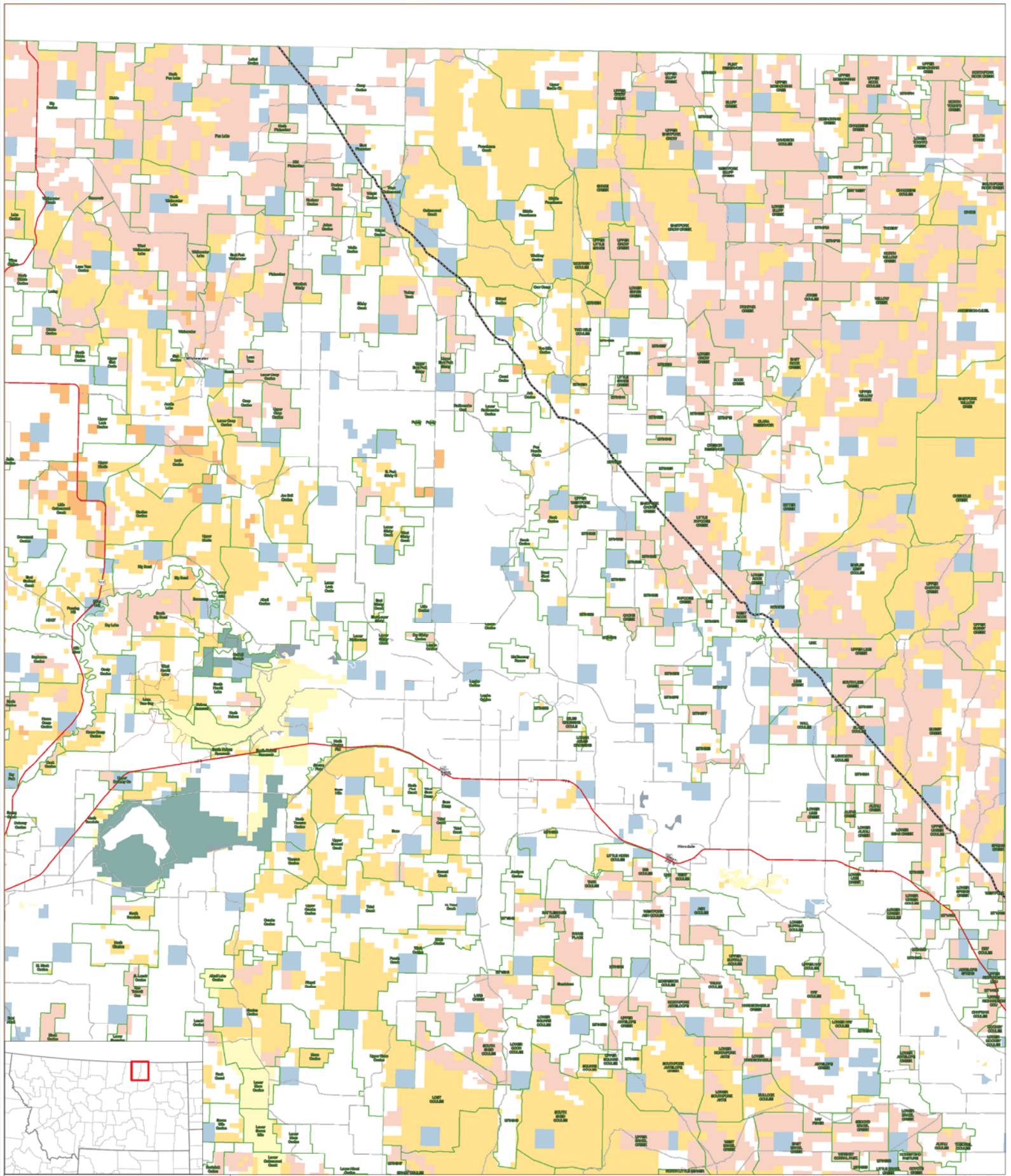
Those attending will be area Sheriffs Offices, FBI, MATIC, DCI, Border Patrol, FEMA, and DES folks to name a few. I know this pipeline will come through Malta, Glasgow, and Miles City FO so there will be potential for BLM impacts.

Give me a shout if you have any questions.

(b) (7)(C), (b) (6)  
(b) (7)(C) LE Ranger  
(b) (7)(C)



# Keystone XL Pipeline



**Ownership**

- Other Federal Land
  - Local Govt
  - State Land
  - State - FPMR/FSP
  - US Fish and Wildlife Service
- Bureau of Indian Affairs
- Bureau of Land Management
- Bureau of Land Management Barmland Zones
- Bureau of Reclamation

**Ownership**

Other Federal Land  
Local Govt  
State Land  
State - FPMR/FSP  
US Fish and Wildlife Service

Bureau of Indian Affairs  
Bureau of Land Management  
Bureau of Land Management Barmland Zones  
Bureau of Reclamation

**Ownership**

Other Federal Land  
Local Govt  
State Land  
State - FPMR/FSP  
US Fish and Wildlife Service

Bureau of Indian Affairs  
Bureau of Land Management  
Bureau of Land Management Barmland Zones  
Bureau of Reclamation

Document Path: T:\M\gpo\grids\Blm\00108\00108\_1000000\Blm\_00108\_1000000\Map

UNITED STATES DEPARTMENT OF THE INTERIOR  
BUREAU OF LAND MANAGEMENT  
MONTANA DISTRICT

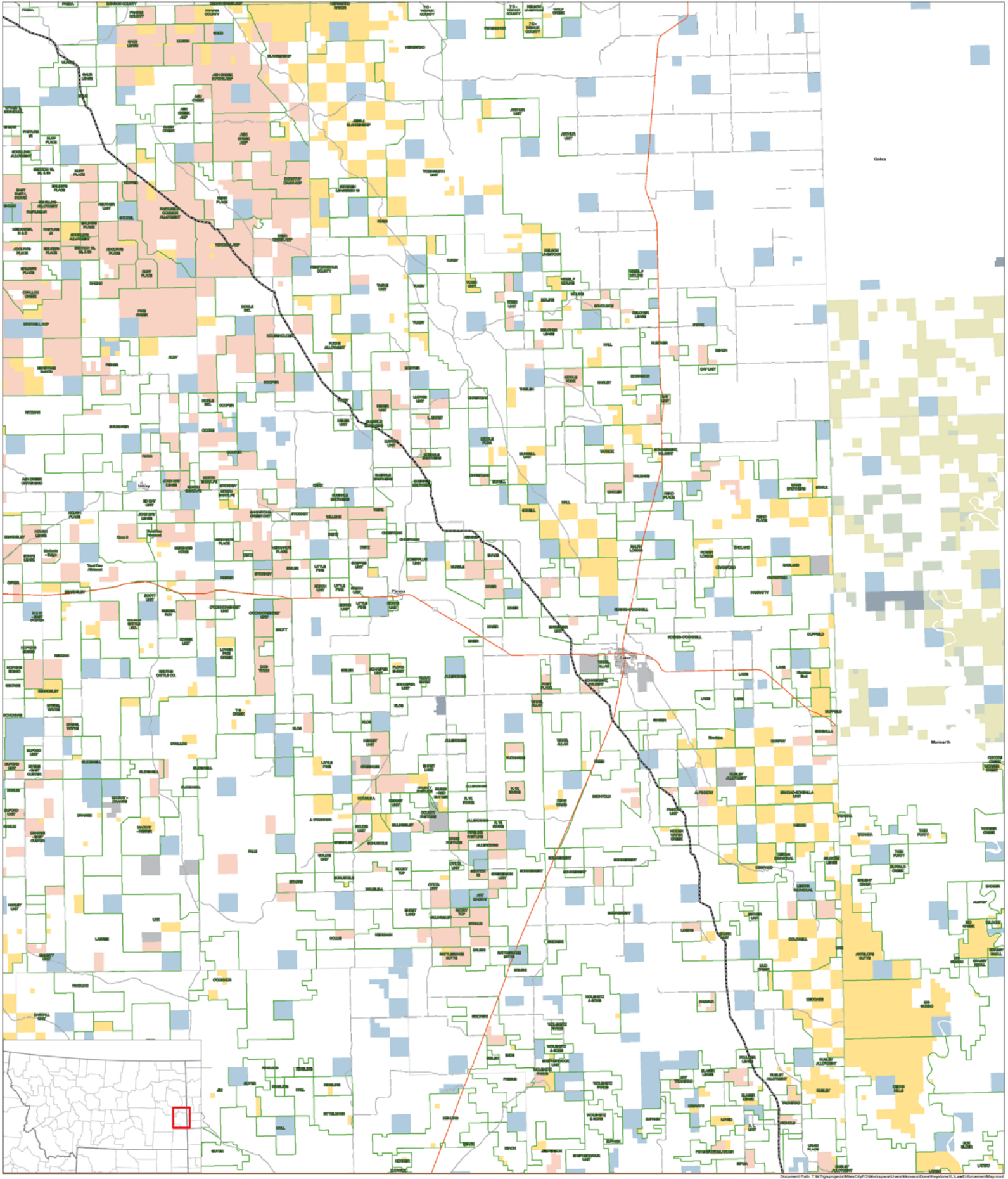
Projected Coordinate System: NAD 1983 Albers  
Geographic Coordinate System: GCS North American 1983  
Datum: G North American 1983

1:100,000

0.0 0.5 1.0 1.5 2.0 2.5 3.0 Miles

**CAUTION:**  
Land ownership data is derived from less accurate data than the 1:62,500 scale base map. Therefore, land ownership area and features for parcels smaller than 40 acres, and land ownership lines may show plotting errors due to source data.

For the use of the BLM, for purposes not intended by the BLM.



Ownership	
	State Land
	Bureau of Land Management
	USFS - NFS
	State - FWP/OP
	USFS
	USFS - NFS
	Local Govt

USA-BLM 00109

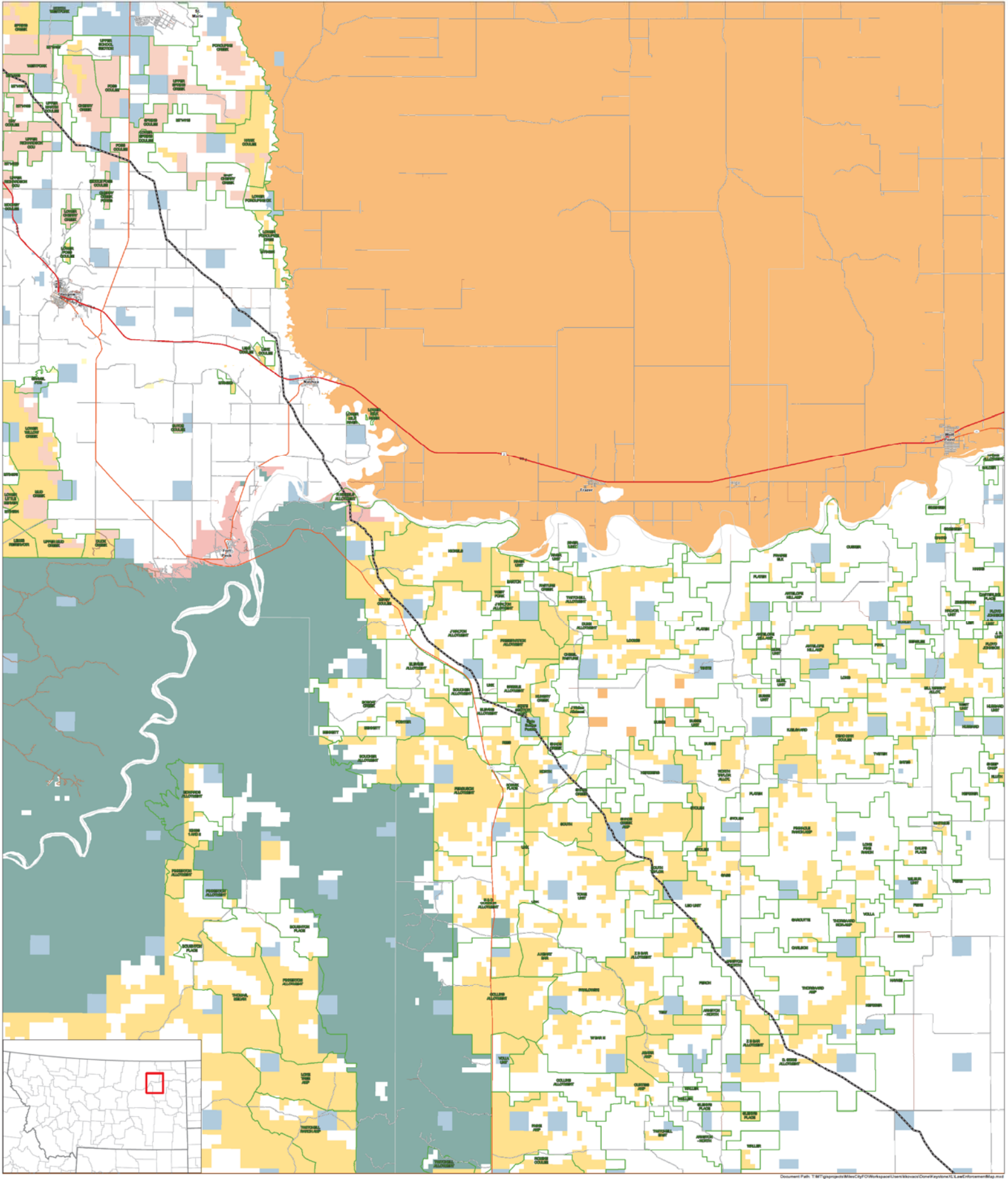
Document Path: T:\M\GIS\Projects\MapCity\OWorks\arcgis\workspace\CoordSystem\X\_LandOwnershipMap.mxd  
 Projected Coordinate System: NAD 1983 Alabama  
 Geographic Coordinate System: GCS North American 1983  
 Datum: North American 1983  
 Spheroid: GRS 1980  
 Prime Meridian: Greenwich  
 Units: Meter  
 Scale: 1:100,000  
 0.042895 1.7 2.55 34

**CAUTION**  
 Land ownership data is derived from best available data. Therefore, land ownership may not be shown for parcels smaller than 40 acres, and land ownership lines may have plotting errors due to source data.

U.S. Department of the Interior  
 BUREAU OF LAND MANAGEMENT  
 5015-A-A0-000001



# Keystone XL Pipeline



**Ownership**

- Keystone XL Pipeline Proposed Route
- Counties
- Grading Mileposts
- Bureau of Indian Affairs
- Bureau of Land Management
- Bureau of Land Management Symbolic Zones
- Bureau of Reclamation
- State Land
- US Fish and Wildlife Service

USA-BLM 00110

Document Path: T:\M\Projects\Main\City\Work\Area\Ownership\Ownership\OwnershipMap.mxd  
 UNITED STATES DEPARTMENT OF THE INTERIOR  
 BUREAU OF LAND MANAGEMENT  
 MONTANA/DISTRICTS

Projected Coordinate System: NAD 1983 Albers  
 Geographic Coordinate System: GCS North American 1983  
 Datum: North American 1983

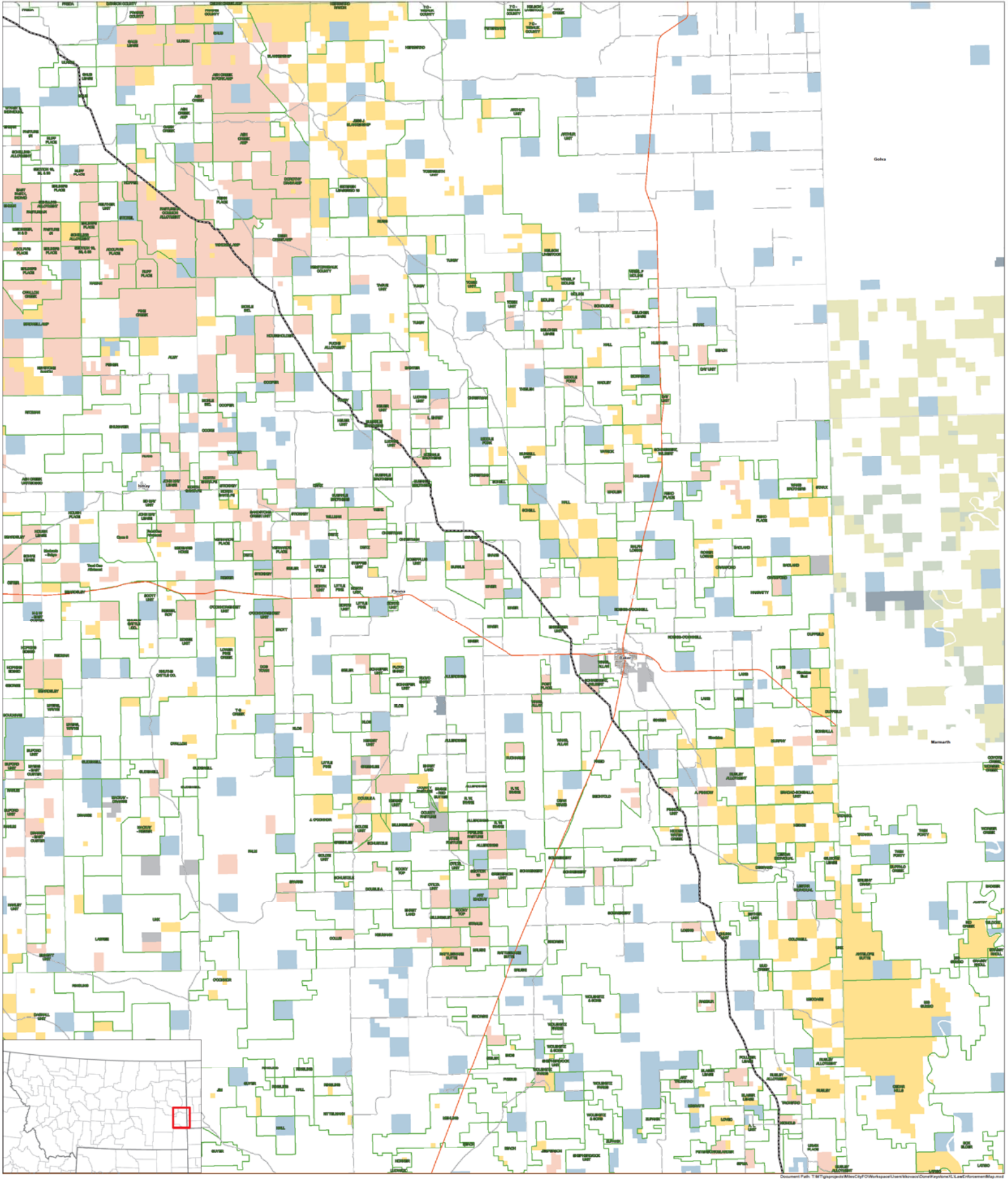
Scale: 1:100,000  
 0.0 0.20635 0.4 0.6 0.8 1.0 1.2 1.4 1.6 1.8 2.0 2.2 2.4 Kilometers

**CAUTION**  
 Land ownership data is derived from best available data. The 1:100,000 scale map shows land ownership data for parcels larger than 40 acres, and does not show parcels smaller than 40 acres, and land ownership data may have printing errors due to source data.

It is necessary to refer to the Bureau of Land Management's website for the most current information on land ownership in the U.S.







Regional Pipeline	<b>Ownership</b>	State Land
Proposed Route	Bureau of Land Management	State - FISHPOND
Counties	Bureau of Land Management	USFS
Grazing Allotments	Bureaucratic Zones	USFS - A0
Local Court		

USA-BLM 00112

Document Path: T:\M\GIS\Projects\MapCity\OWorkspace\Users\klovacs\Gis\Systems\X\_LandOwnershipMap.mxd

Projected Coordinate System: NAD 1983 Albers  
Geographic Coordinate System: GCS North American 1983  
Datum: North American 1983  
Units: Meter

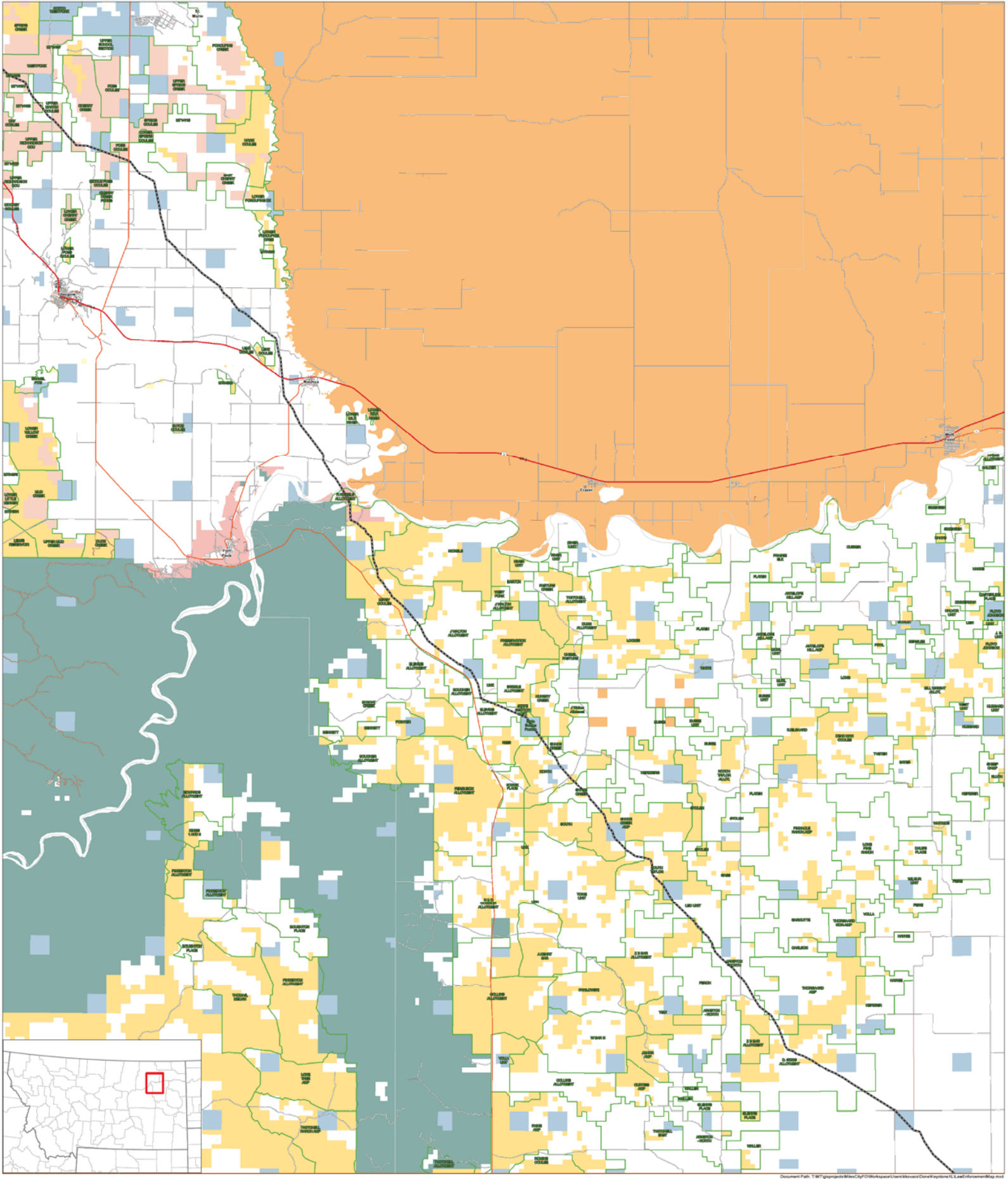
Scale: 1:100,000  
0.042895 1.7 2.05 3.4

**CAUTION**  
Land ownership data is derived from tax records, more than the 1:250,000 scale base map. Therefore, land ownership may not be shown for parcels smaller than 40 acres, and land ownership lines may have plotting errors due to source data.

U.S. DEPARTMENT OF THE INTERIOR  
BUREAU OF LAND MANAGEMENT  
MONTANA-CADOTAS



# Keystone XL Pipeline



**Ownership**

- Keystone XL Pipeline Proposed Route
- Counties
- Grading Mileposts
- Bureau of Indian Affairs
- Bureau of Land Management
- Bureau of Land Management Symbolic Zones
- Bureau of Reclamation
- State Land
- US Fish and Wildlife Service

USA-BLM 00113

Document Path: T:\M\Projects\Main\CityOfWork\Assets\Ownership\Ownership\OwnershipMap.mxd  
 UNITED STATES DEPARTMENT OF THE INTERIOR  
 BUREAU OF LAND MANAGEMENT  
 MONTANA/DACOTAS

Projected Coordinate System: NAD 1983 Albers  
 Geographic Coordinate System: GCS North American 1983  
 Datum: North American 1983

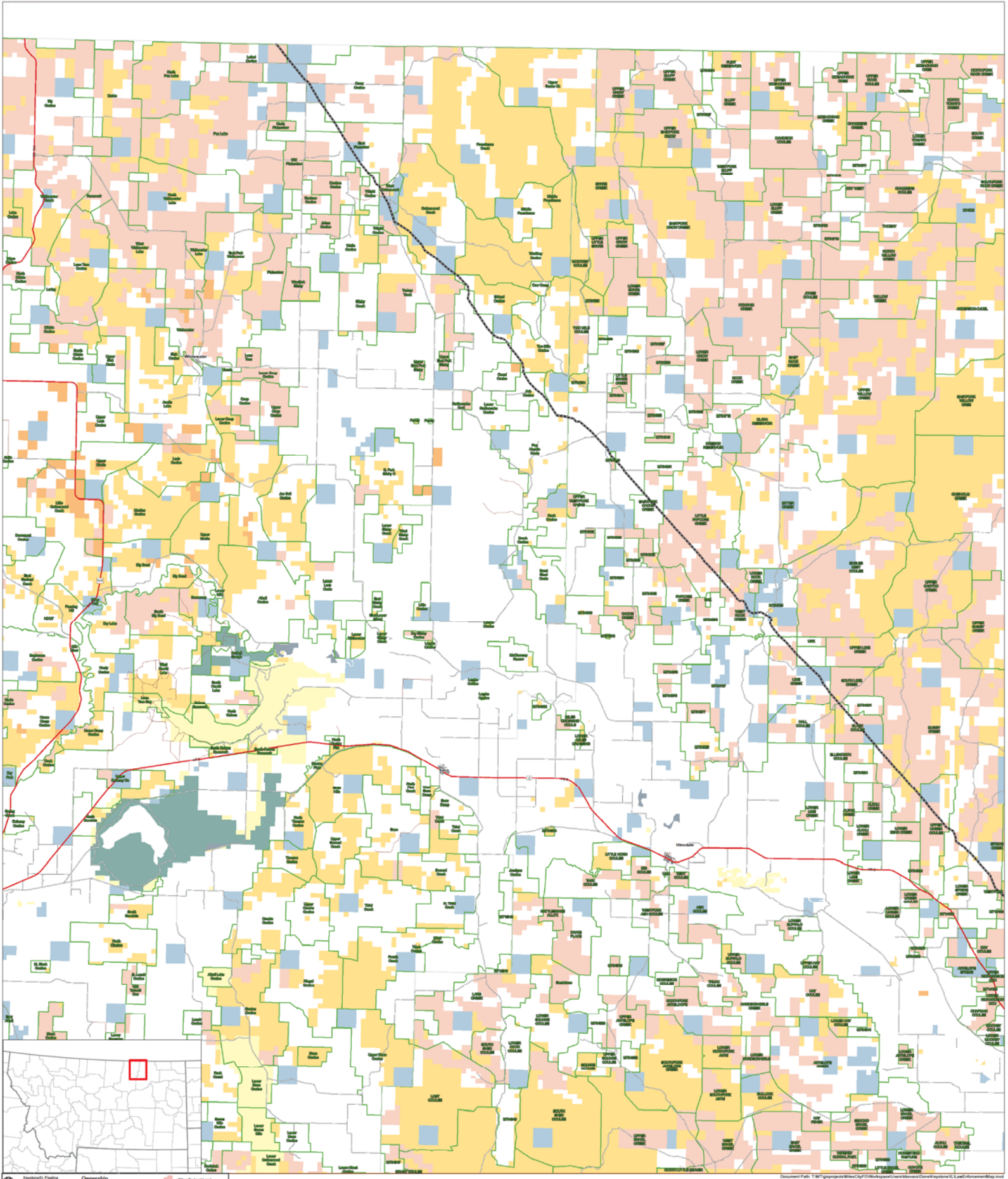
Scale: 1:100,000  
 0.0 0.20635 0.4 0.6 0.8 1.0 1.2 1.4 1.6 1.8 2.0 Miles

**CAUTION**  
 Land ownership data is derived from best available data. The 1:100,000 scale map. Therefore, land ownership may not be shown for parcels smaller than 40 acres, and land ownership data may have printing errors due to source data.

It is necessary to refer to the Bureau of Land Management's Official Record for the most current information on land ownership.



# Keystone XL Pipeline



**Ownership**

- Keystone XL Pipeline Proposed Route
- County
- Grazing Allotments
- Other Federal Land
- Local Govt
- State Land
- State - FWS/USFWS
- US Fish and Wildlife Service
- Bureau of Indian Affairs
- Bureau of Land Management
- Bureau of Land Management
- Bureau of Reclamation

## USA-BLM 00114

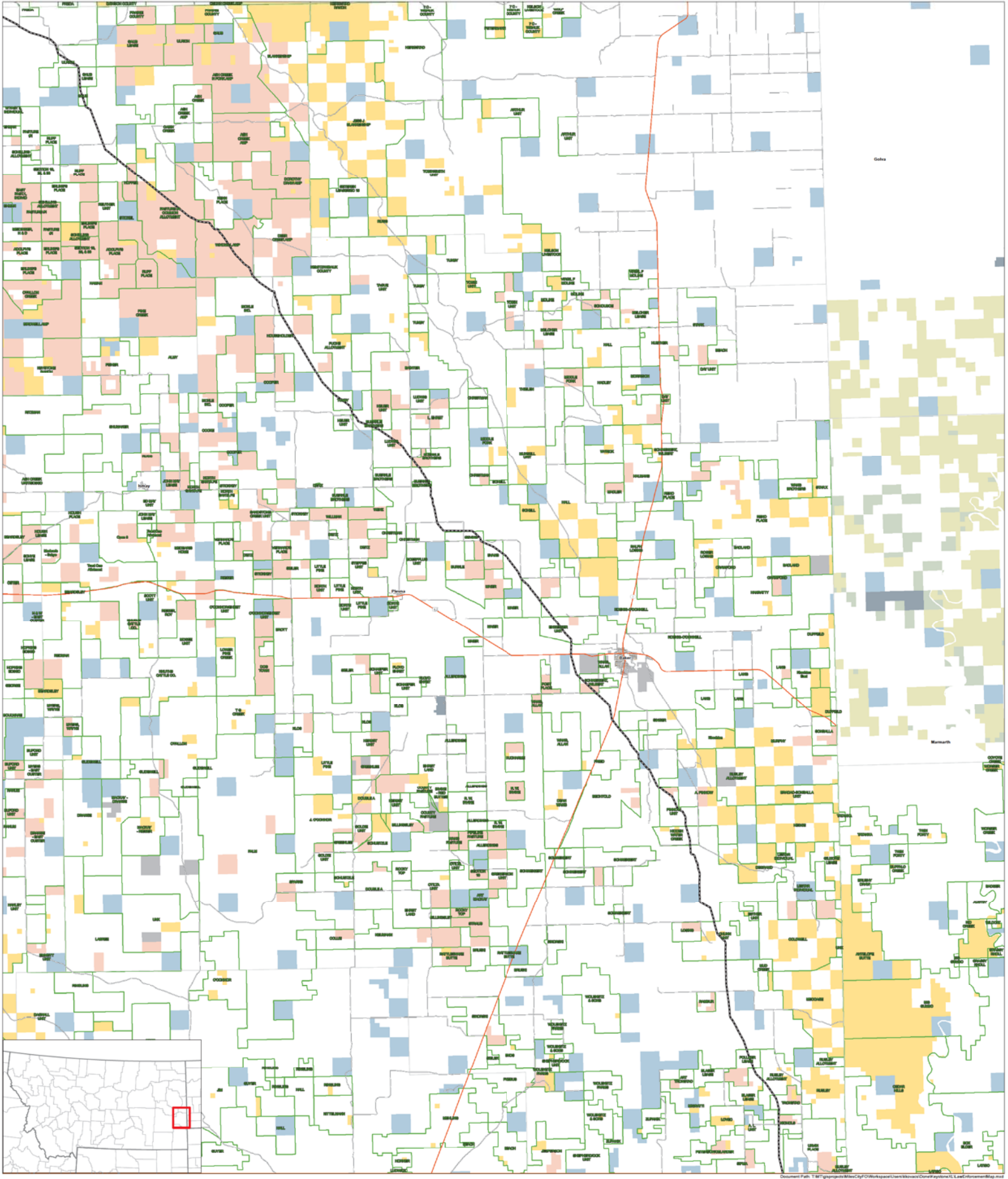
Document Path: T:\MFG\spgs\mfg\mfg\OW\Workarea\Users\Kovacs\Corr\Systems\XL\_LandOwnershipMap.mxd  
 UNITED STATES DEPARTMENT OF THE INTERIOR  
 BUREAU OF LAND MANAGEMENT  
 SIOUX FALLS, S.DAKOTA

Projected Coordinate System: NAD 1983 Albers  
 Geographic Coordinate System: GCS North American 1983  
 Datum: North American 1983  
 Spheroid: GRS 1980  
 Prime Meridian: Greenwich  
 Units: Meter  
 Scale: 1:100,000  
 0.04285 1.7 2.55 3.4

**CAUTION**  
 Land ownership data is derived from best available data. The 1:100,000 scale map may not show parcels smaller than 40 acres, and land ownership data may have plotting errors due to source data.

No warranty is made by the Bureau of Land Management for the use of the data for purposes not intended by the U.S. Department of the Interior.





Ownership	State Land
Planning Zone	State Land
Proposed Route	State - FWP/OP
Counties	BLM
Grazing Allotment	USFS - NS
Bureau of Land Management	
Bureau of Land Management	
BLM Planning Zones	
Local Govt	

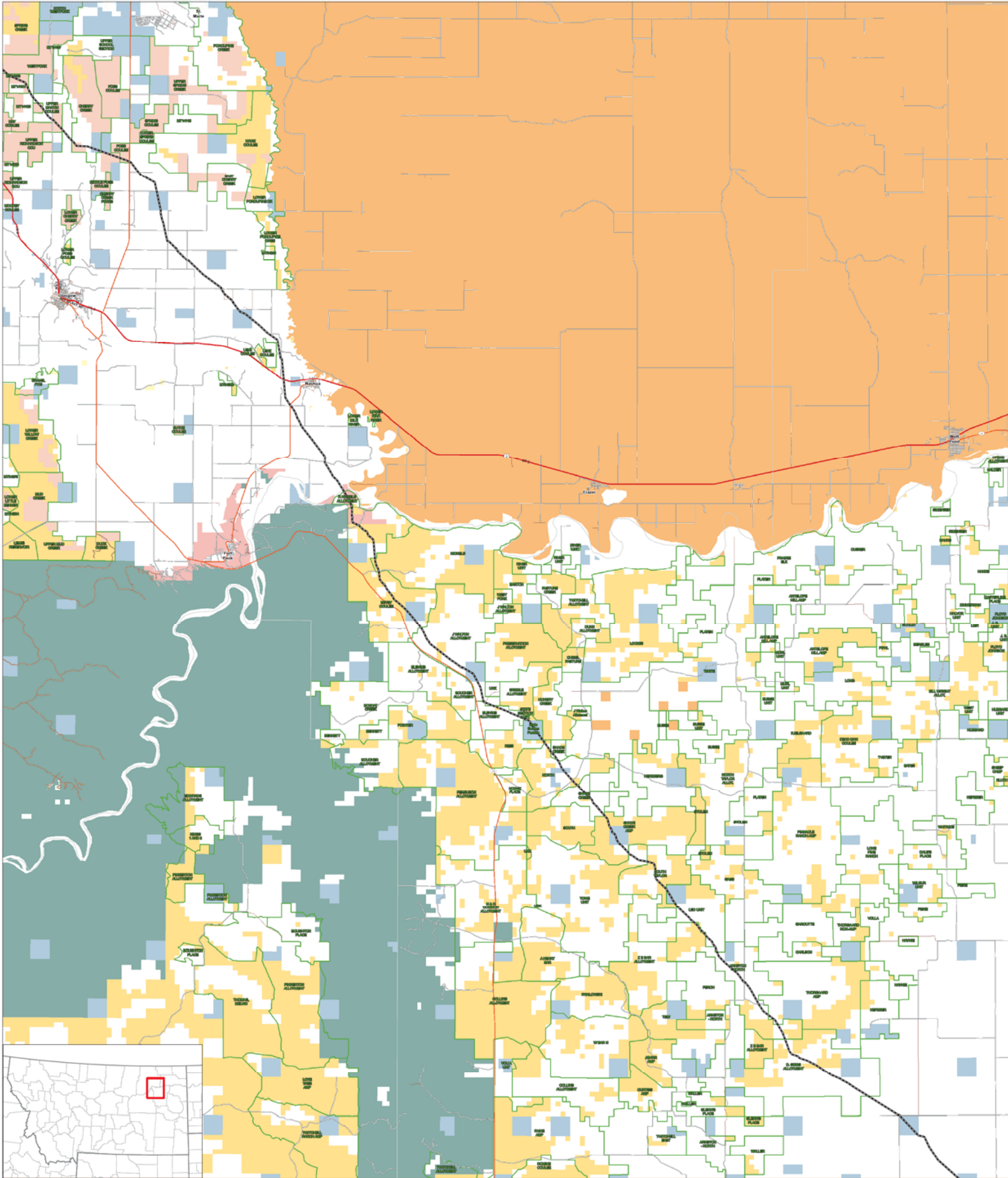
### USA-BLM 00115

Document Path: T:\M\GIS\Projects\MapCity\OWorks\arcgis\workspace\CoordSystem\X\_LandOwnershipMap.mxd  
 Projected Coordinate System: NAD 1983 Albers  
 Geographic Coordinate System: GCS North American 1983  
 Datum: North American 1983  
 Scale: 1:100,000  
 0.04285 1.7 2.55 34  
 CAUTION: Land ownership data is derived from less accurate data than the 1:250,000 scale base map. Therefore, land ownership may not be shown for parcels smaller than 40 acres, and land ownership lines may have plotting errors due to source data.  
 It is necessary to verify the Bureau of Land Management's data for the use of the map for purposes of land ownership in the U.S.





# Keystone XL Pipeline



	<b>Ownership</b>	

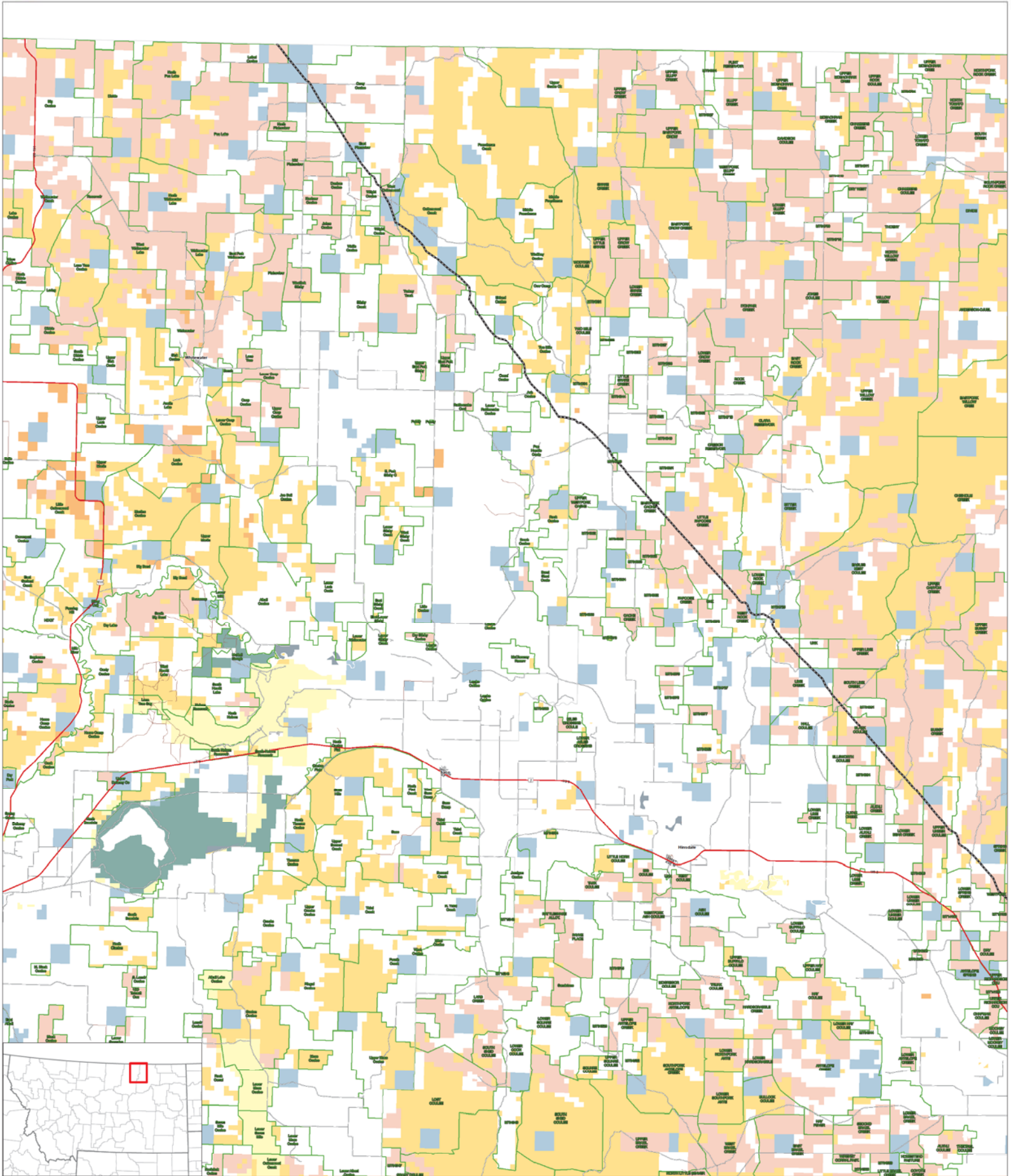
**USA-BLM 00116**

Document Path: T:\M\Projects\MapCity\0\Workspaces\Users\kkovacs\CorralSystems\X\_LandOwnershipMap and  
 UNITED STATES DEPARTMENT OF THE INTERIOR  
 BUREAU OF LAND MANAGEMENT  
 MOFFAT/CADOT/ES

Projected Coordinate System: NAD 1983 Albers  
 Geographic Coordinate System: GCS North American 1983  
 Datum: North American 1983

**CAUTION**  
 Land ownership data is derived from less  
 accurate data than the 1:250,000 scale base  
 map. Therefore, land ownership may not be  
 shown for parcels smaller than 40 acres, and  
 land ownership data may have plotting errors  
 due to source data.

Scale: 1:100,000  
 0.0 0.20635 1.7 2.15 3.4  
 Kilometers



**Ownership**

Bureau of Reclamation	Bureau of Land Management State-administered	Other Federal Land
Bureau of Land Management BLM-administered	State Land	Local Govt
US Fish and Wildlife Service	State - FWS/DFWP	State - BLM

**Other Symbols:**

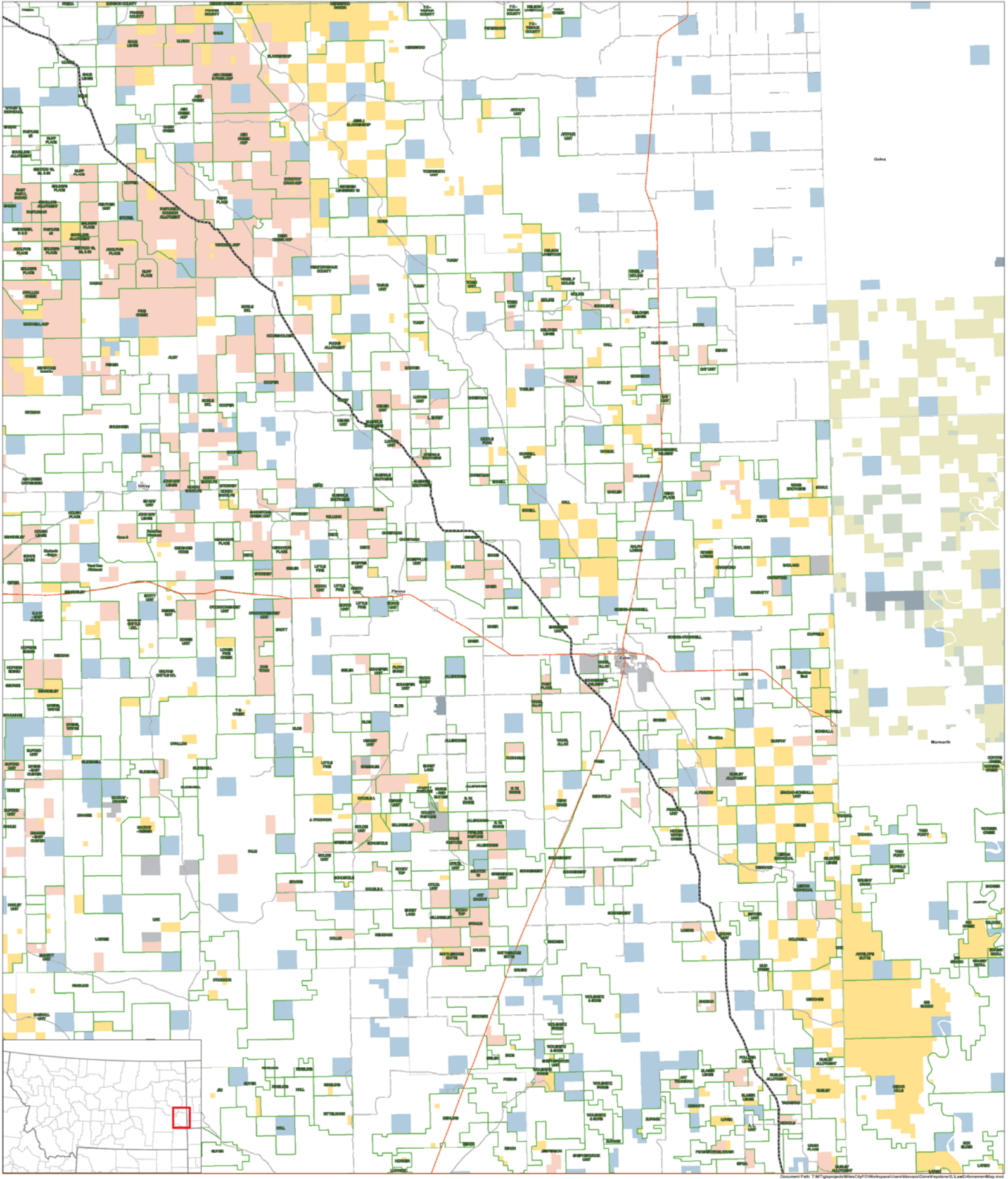
- Keystone XL Pipeline Proposed Route
- Proposed Route
- County
- Existing Allotments

USA-BLM 00117

Document Path: T:\M\GIS\Projects\MapCity\OW\Workarea\Users\Kovacs\Corr\Systems\XL\_LandOwnershipMap.mxd  
 UNITED STATES DEPARTMENT OF THE INTERIOR  
 BUREAU OF LAND MANAGEMENT  
 MONTANA-CADOTAS

Projected Coordinate System: NAD 1983 Albers  
 Geographic Coordinate System: GCS North American 1983  
 Datum: N North American 1983  
 Spheroid: GRS 1980  
 Prime Meridian: Greenwich  
 Units: Meter  
 Scale: 1:100,000  
 0.04285 1.7 2.55 34

**CAUTION**  
 Land ownership data is derived from best available data and is not guaranteed to be 100% accurate. Therefore, land ownership may not be shown for parcels smaller than 40 acres, and land ownership data may have plotting errors due to source data.



	<b>Ownership</b>		State Land
			State - FWS/OPD
			USFS
			USFS - A/D

### USA-BLM 00118

Document Path: T:\M\GIS\Projects\MapCity\OWorkspace\Users\Klovacs\CorridorSystem\X\_LandOwnershipMap.mxd

Projected Coordinate System: NAD 1983 Albers  
Geographic Coordinate System: GCS North American 1983  
Datum: North American 1983  
Units: Meter

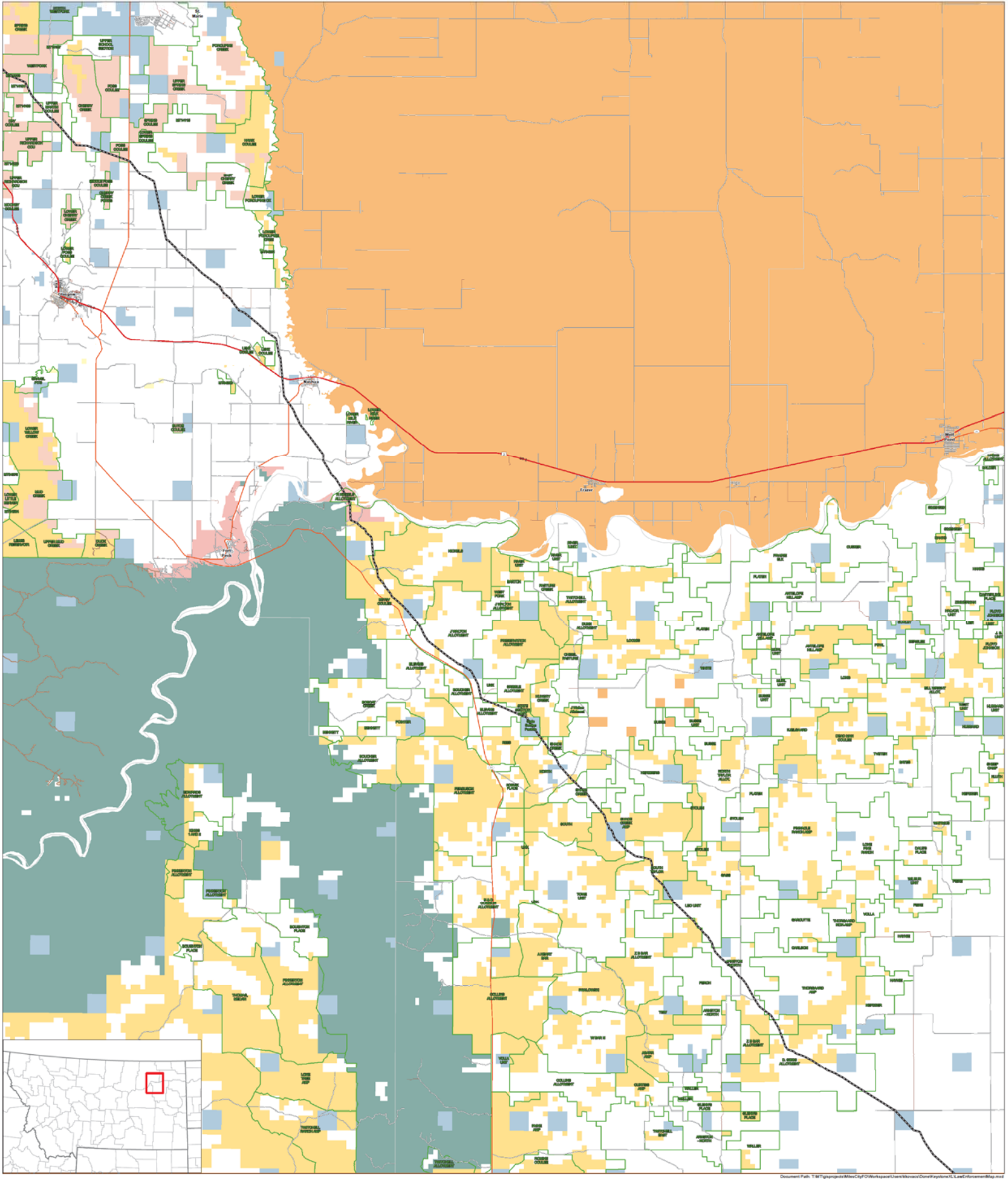
Scale: 1:100,000  
0.042895 1.7 2.55 3.4

**CAUTION:**  
Land ownership data is derived from tax records, data that are 1:24,000 scale base map. Therefore, land ownership may not be shown for parcels smaller than 40 acres, and land ownership lines may have plotting errors due to source data.

U.S. Department of the Interior  
BUREAU OF LAND MANAGEMENT  
MONTANA/ALBERTA



# Keystone XL Pipeline



Ownership	
	Bureau of Reclamation
	State Land
	US Fish and Wildlife Service
	Bureau of Indian Affairs
	Other Federal Land
	Bureau of Land Management
	Bureau of Land Management Symbolic Zones

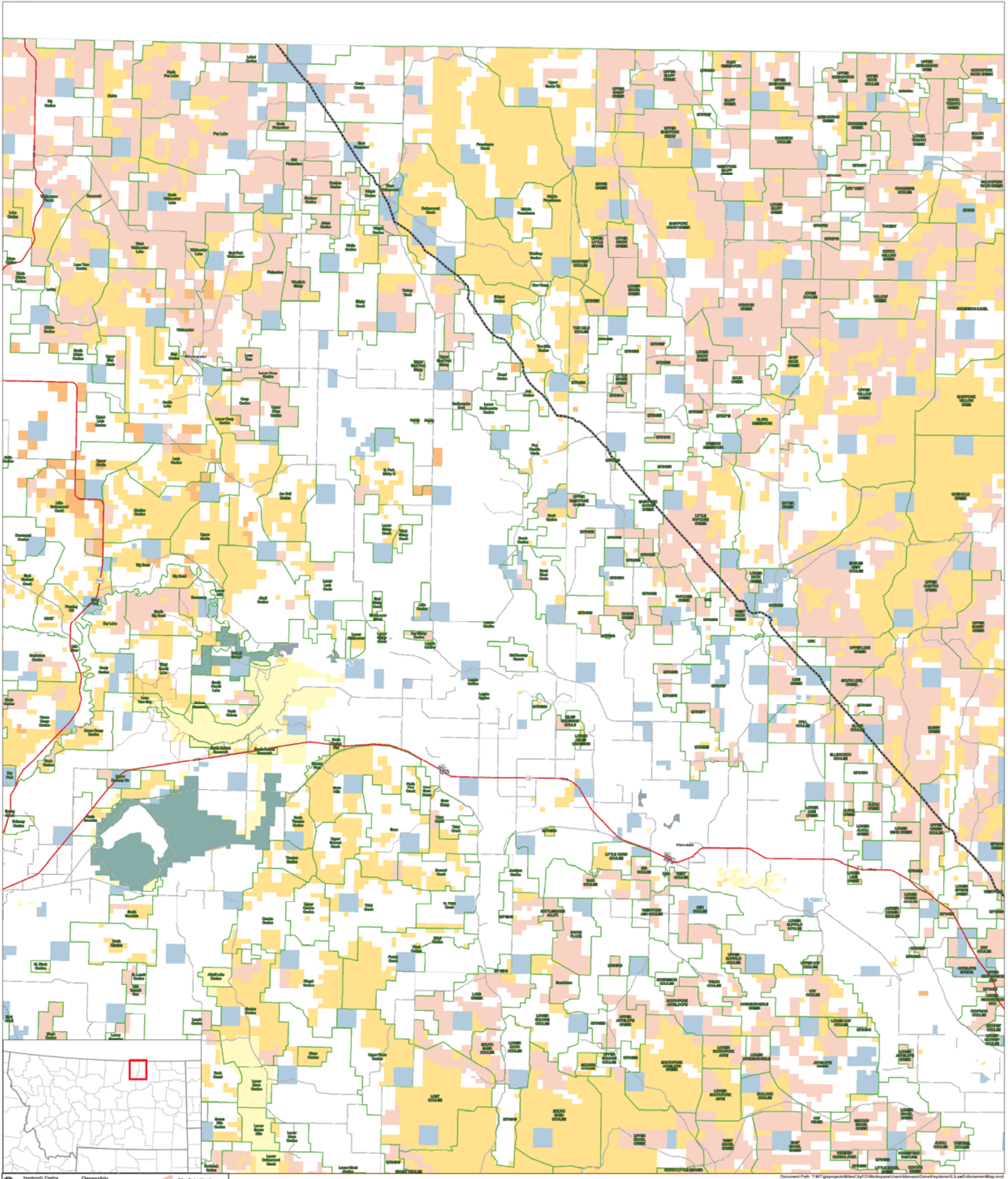
Document Path: T:\M\Projects\Main\CityOfWork\Assets\Ownership\Ownership\Map and...  
 UNITED STATES DEPARTMENT OF THE INTERIOR  
 BUREAU OF LAND MANAGEMENT  
 MONTANA/DAKOTAS  
 Projected Coordinate System: NAD 1983 Albers  
 Geographic Coordinate System: GCS North American 1983  
 Datum: North American 1983  
 Scale: 1:100,000  
 0.0 0.20635 1.7 2.15 3.4  
 CAUTION  
 Land ownership data is derived from best available data. The 1:100,000 scale map shows land ownership data as of the date shown. For parcels smaller than 40 acres, and land ownership data may have printing errors due to source data.  
 It is necessary to refer to the Bureau of Land Management's...  
 N  
 W  
 E  
 S

USA-BLM 00119





# Keystone XL Pipeline



**Keystone XL Pipeline**

- Proposed Route
- Existing Alignment

**Ownership**

- Bureau of Indian Affairs
- Bureau of Land Management
- Bureau of Land Management
- Bureau of Reclamation
- Other Federal Land
- Local Govt
- State Land
- State FISH&W
- US Fish and Wildlife Service

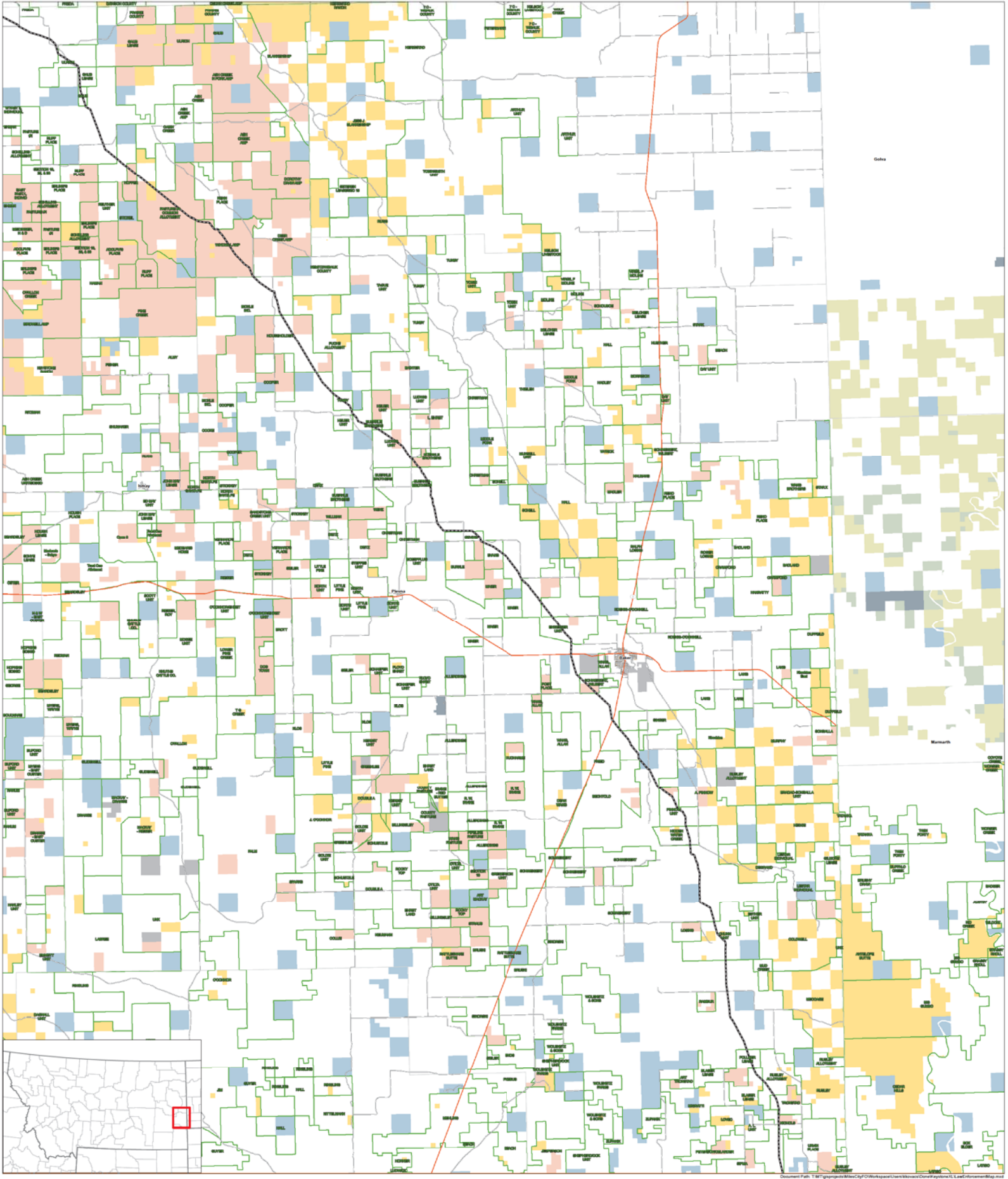
USA-BLM 00120

Document Path: T:\MFG\spg\mfg\MapCity\OW\Workarea\Users\Kovacs\ConsolidatedSystem\XL\_LandOwnershipMap.mxd  
 UNITED STATES DEPARTMENT OF THE INTERIOR  
 BUREAU OF LAND MANAGEMENT  
 MONTANA-CADOTAS

Projected Coordinate System: NAD 1983 Albers  
 Geographic Coordinate System: GCS North American 1983  
 Datum: North American 1983  
 Spheroid: GRS 1980  
 Prime Meridian: Greenwich  
 Units: Meter  
 Scale: 1:100,000  
 0.04285 1.7 2.55 3.4

**CAUTION**  
 Land ownership data is derived from best available data. Therefore, land ownership may not be shown for parcels smaller than 40 acres, and land ownership data may have plotting errors due to source data.





	Keystone XL Pipeline		State Land
	County		State - FWP/OPD
	Grazing Allotment		USFS
	Bureau of Land Management		USFS - A0
	Bureau of Land Management - BLM/ADJ		
	Local Owner		

### USA-BLM 00121

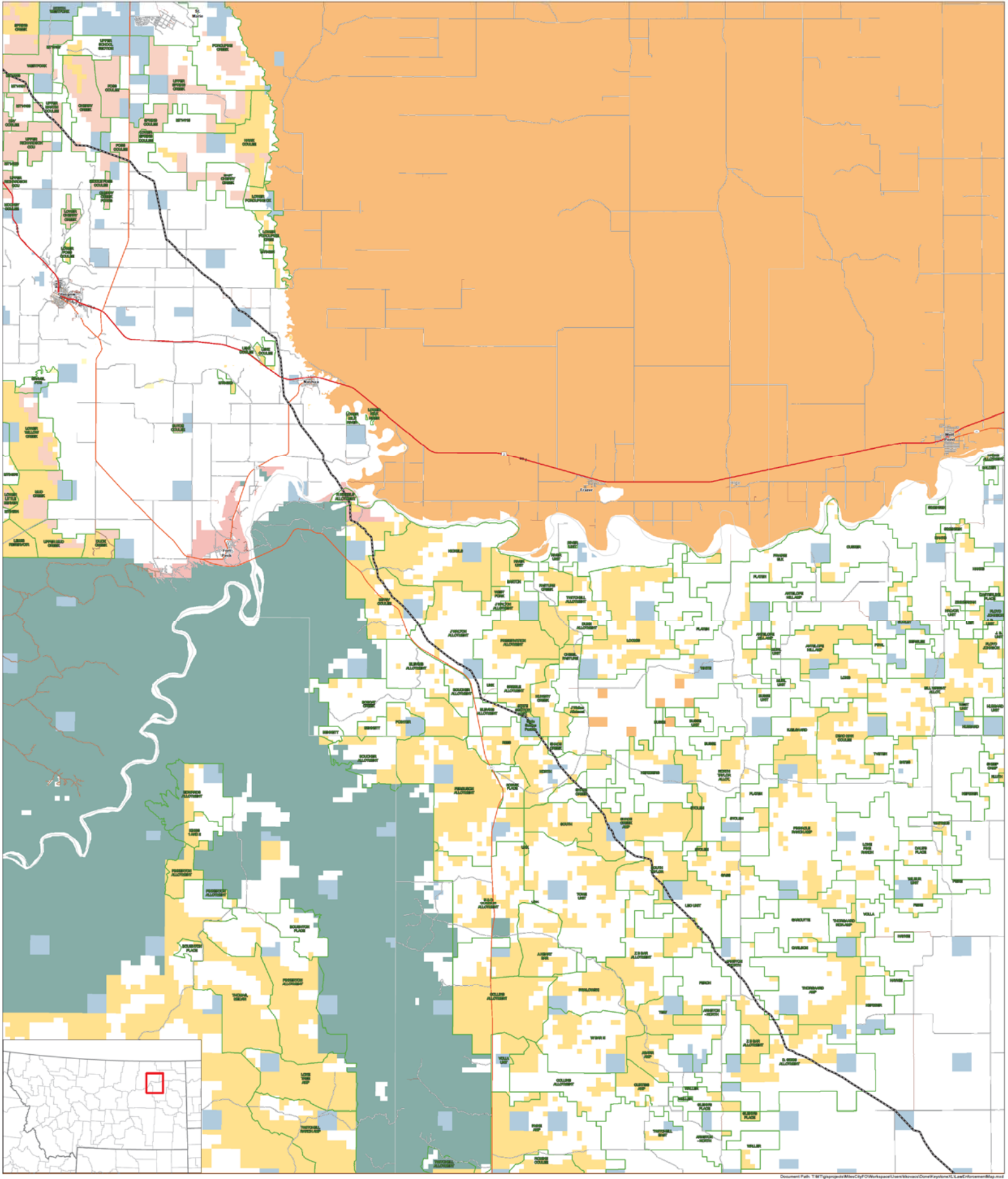
Document Path: T:\M\GIS\Projects\MapCity\OWorkspace\Users\Klovacs\CorridorSystem\X\_LandOwnershipMap.mxd

Projected Coordinate System: NAD 1983 Albers  
Geographic Coordinate System: GCS North American 1983  
Datum: North American 1983  
Units: Meter

Scale: 1:100,000  
0.042895 1.7 2.05 3.4

**CAUTION**  
Land ownership data is derived from tax records, data that is not as accurate as the 1:250,000 scale base map. Therefore, land ownership may not be shown for parcels smaller than 40 acres, and land ownership lines may have plotting errors due to source data.

It is necessary to verify the Bureau of Land Management's data for the accuracy of the information shown on this map.



**Ownership**

- Keystone XL Pipeline Proposed Route
- Counties
- Grading Mileposts
- Bureau of Reclamation
- Other Federal Land
- State Land
- US Fish and Wildlife Service
- Bureau of Indian Affairs
- Bureau of Land Management
- US Forest Service

Document Path: T:\MT\projects\Main\City\Work\area\Ownership\Ownership\OwnershipMap.mxd  
 UNITED STATES DEPARTMENT OF THE INTERIOR  
 BUREAU OF LAND MANAGEMENT  
 MOFFAT/CANON/2017

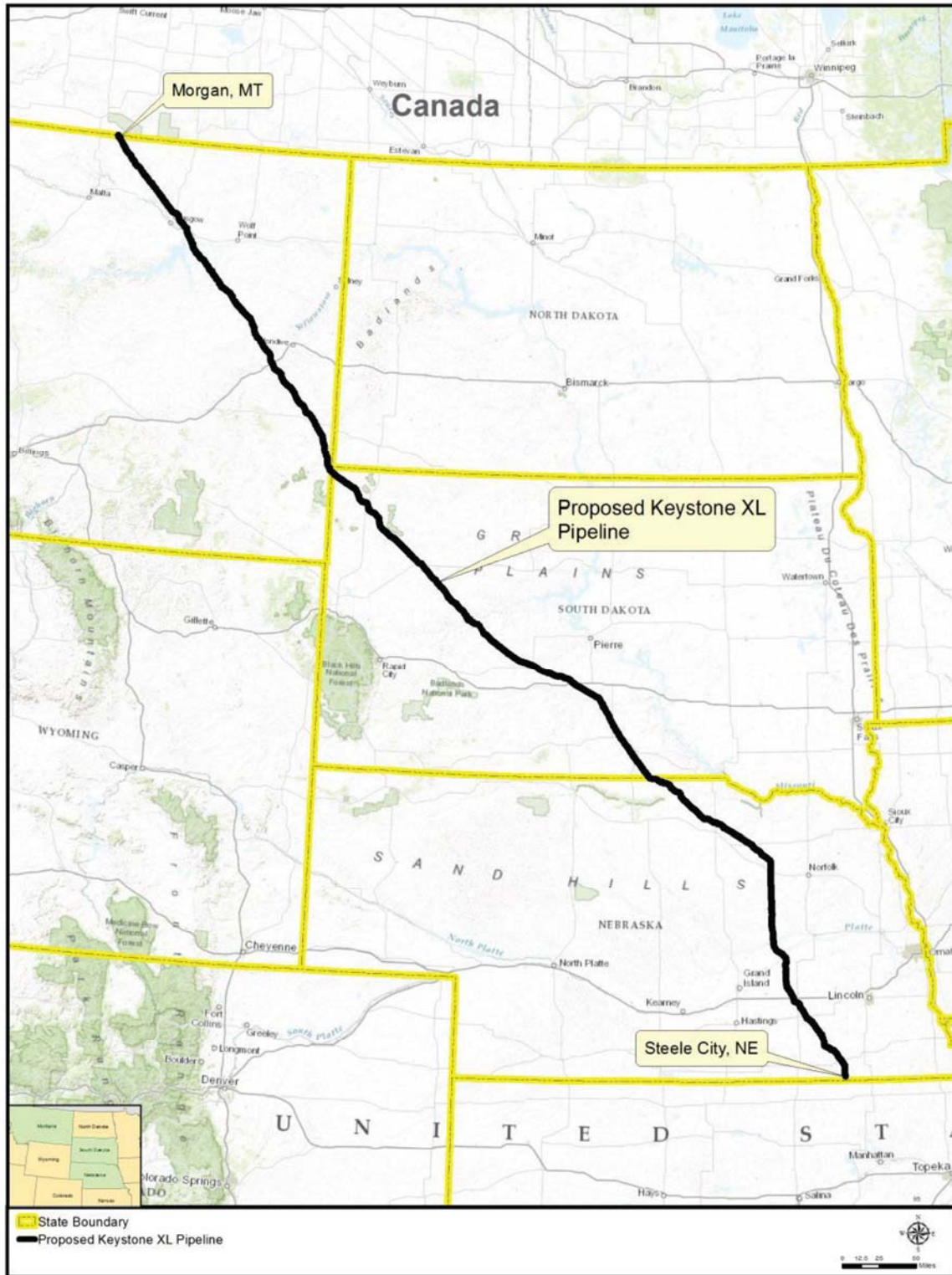
Projected Coordinate System: NAD 1983 Albers  
 Geographic Coordinate System: GCS North American 1983  
 Datum: North American 1983

**CAUTION**  
 Land ownership data is derived from best available data. The 1:100,000 scale map shows land ownership data that may not be shown for parcels smaller than 40 acres, and land ownership data may have printing errors due to source data.

1:100,000  
 0.0 0.20635 1.7 2.15 3.4

USA-BLM 00122

Proposed Keystone XL Pipeline



USA\_BLM\_00123

The Keystone XL Pipeline (the proposed Project) is a proposed 875-mile pipeline project that would extend from Morgan, Montana, to Steele City, Nebraska. The pipeline would allow delivery of up to 830,000 barrels per day (bpd) of crude oil from the Western Canadian Sedimentary Basin (WCSB) in Canada and the Bakken Shale Formation in the United States to Steele City, Nebraska, for onward delivery to refineries in the Gulf Coast area (see Figure ES-1). TransCanada Keystone Pipeline, LP (Keystone) has applied for a Presidential Permit that, if granted, would authorize the proposed pipeline to cross the United States-Canadian border at Morgan, Montana.

The proposed route differs from the route analyzed in the 2011 Final Environmental Impact Statement (2011 Final EIS) in that it would avoid the environmentally sensitive Nebraska Department of Environmental Quality (NDEQ)-identified Sand Hills Region and no longer includes a southern segment from Cushing, Oklahoma, to the Gulf Coast area.

The U.S. Department of State (the Department) prepared this Final Supplemental Environmental Impact Statement (the Supplemental EIS) to assess the potential impacts associated with the proposed Project and its alternatives. The Supplemental EIS takes into consideration over 400,000 comments received during the scoping period and 1.5 million comments received on the Draft Supplemental EIS issued in March 2013. Notable changes since the Draft Supplemental EIS include:

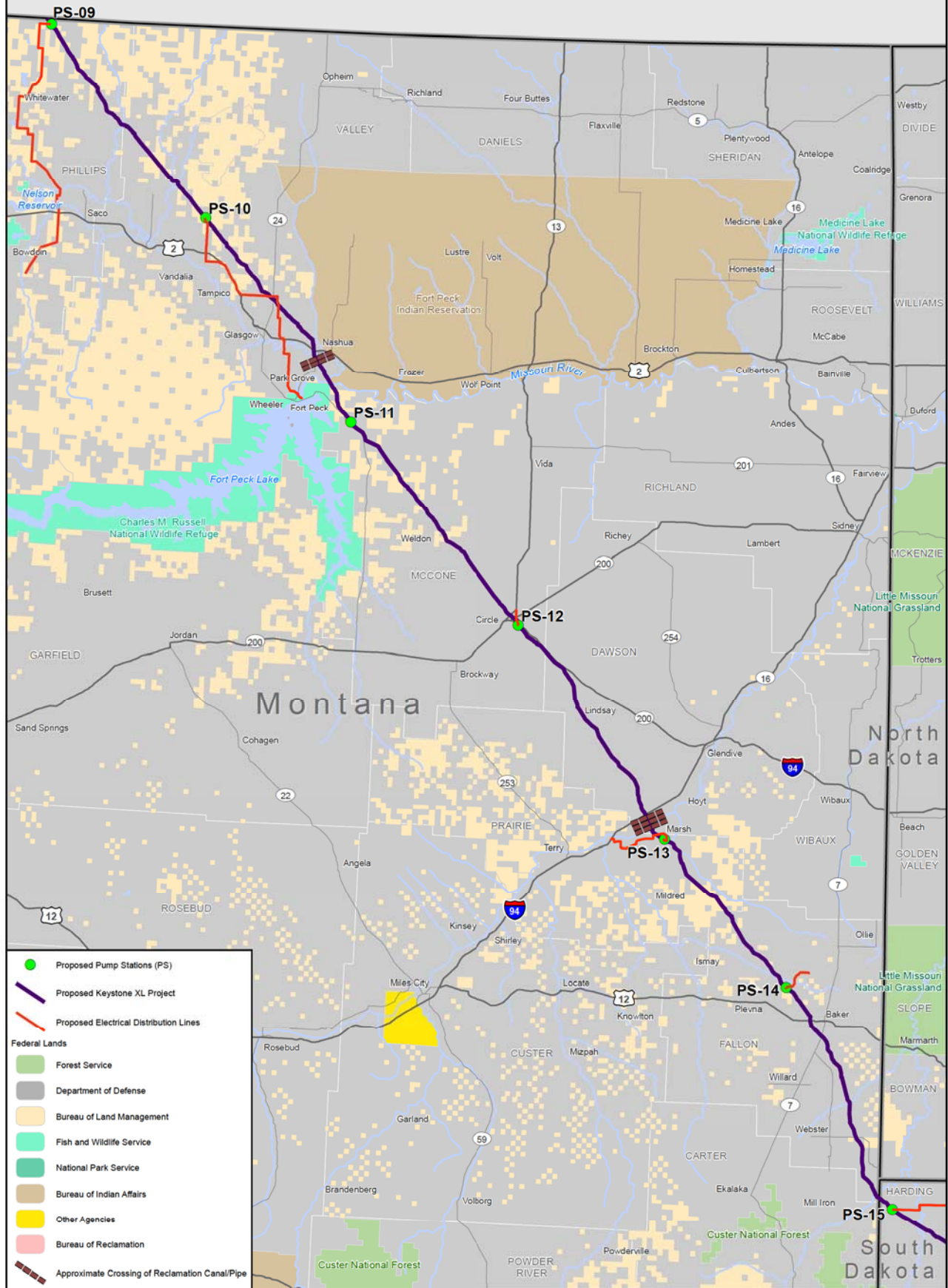
- Expanded analysis of potential oil releases;

- Expanded climate change analysis;

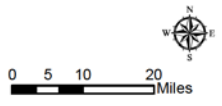
- Updated oil market analysis incorporating new economic modeling; and

- Expanded analysis of rail transport as part of the No Action Alternative scenarios.

CANADA



Data Sources: Federal Lands, Basemap - ESRI.



**KEYSTONE XL PROJECT**

**USA\_BLM\_00125**

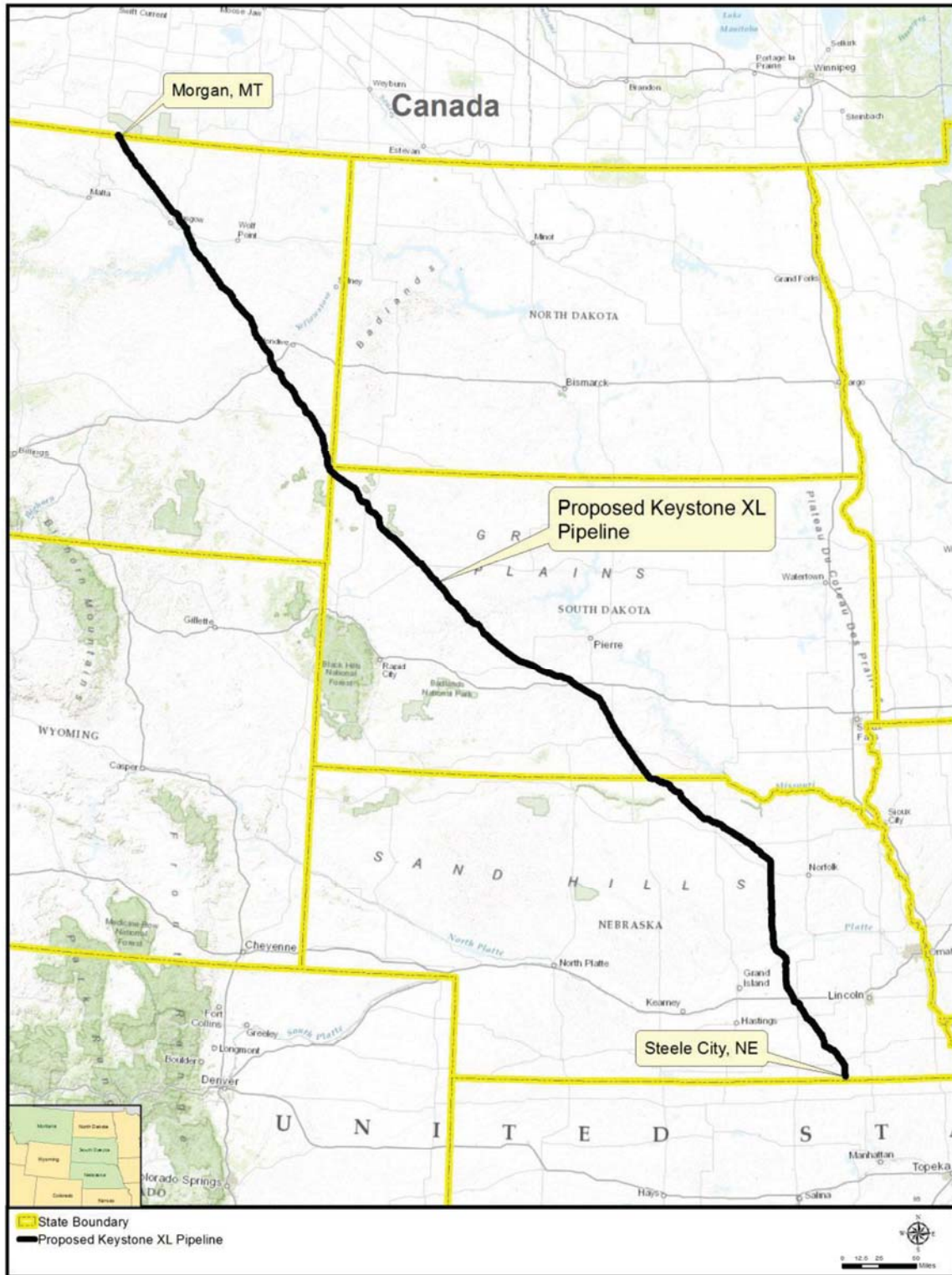
**Figure 2.1-1**

**Project Overview**

**(Montana)**

000125

Proposed Keystone XL Pipeline



USA\_BLM\_00126

The Keystone XL Pipeline (the proposed Project) is a proposed 875-mile pipeline project that would extend from Morgan, Montana, to Steele City, Nebraska. The pipeline would allow delivery of up to 830,000 barrels per day (bpd) of crude oil from the Western Canadian Sedimentary Basin (WCSB) in Canada and the Bakken Shale Formation in the United States to Steele City, Nebraska, for onward delivery to refineries in the Gulf Coast area (see Figure ES-1). TransCanada Keystone Pipeline, LP (Keystone) has applied for a Presidential Permit that, if granted, would authorize the proposed pipeline to cross the United States-Canadian border at Morgan, Montana.

The proposed route differs from the route analyzed in the 2011 Final Environmental Impact Statement (2011 Final EIS) in that it would avoid the environmentally sensitive Nebraska Department of Environmental Quality (NDEQ)-identified Sand Hills Region and no longer includes a southern segment from Cushing, Oklahoma, to the Gulf Coast area.

The U.S. Department of State (the Department) prepared this Final Supplemental Environmental Impact Statement (the Supplemental EIS) to assess the potential impacts associated with the proposed Project and its alternatives. The Supplemental EIS takes into consideration over 400,000 comments received during the scoping period and 1.5 million comments received on the Draft Supplemental EIS issued in March 2013. Notable changes since the Draft Supplemental EIS include:

- Expanded analysis of potential oil releases;

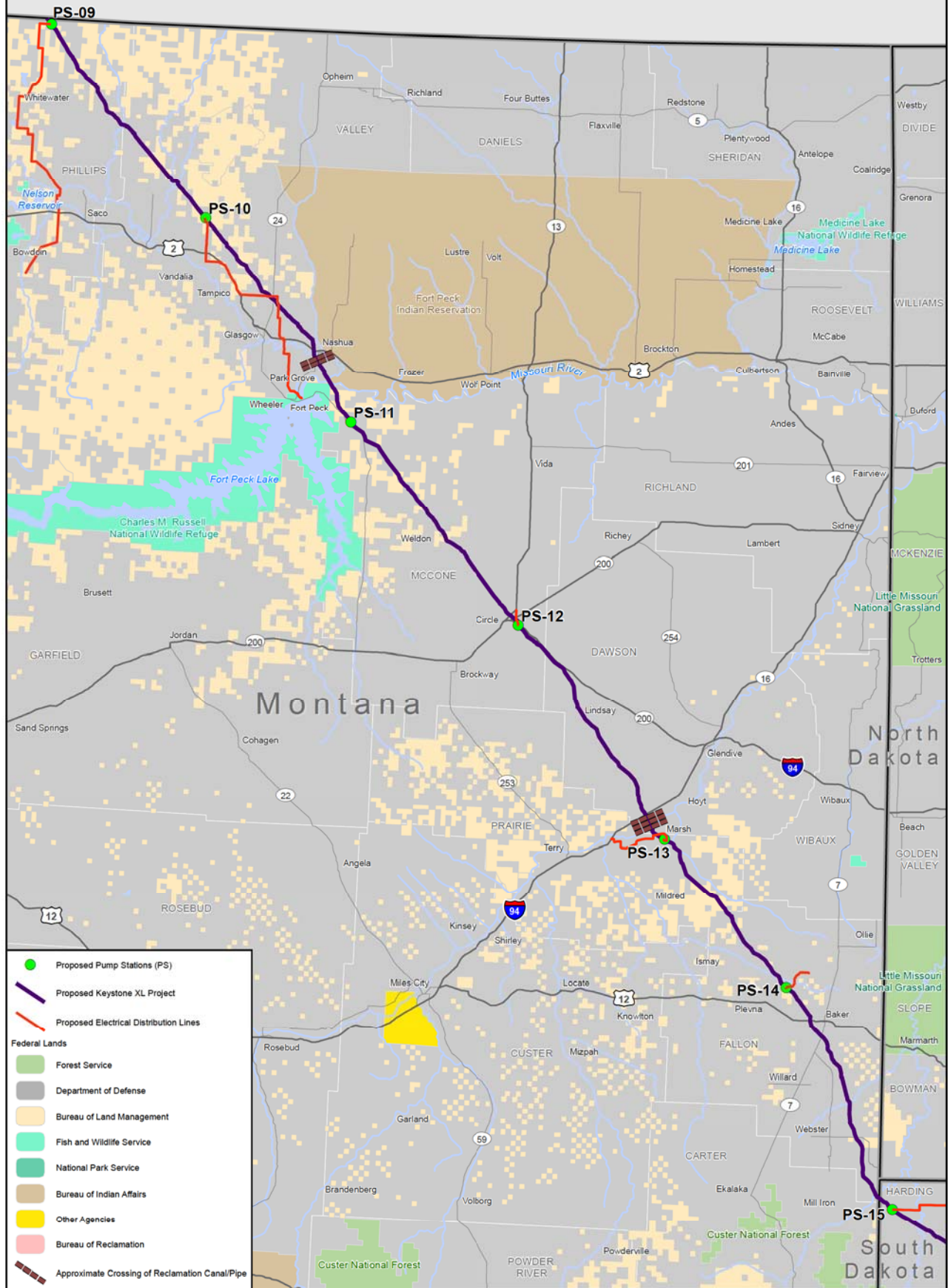
- Expanded climate change analysis;

- Updated oil market analysis incorporating new economic modeling; and


- Expanded analysis of rail transport as part of the No Action Alternative scenarios.



CANADA



Data Sources: Federal Lands, Basemap - ESRI.



**KEYSTONE XL PROJECT**

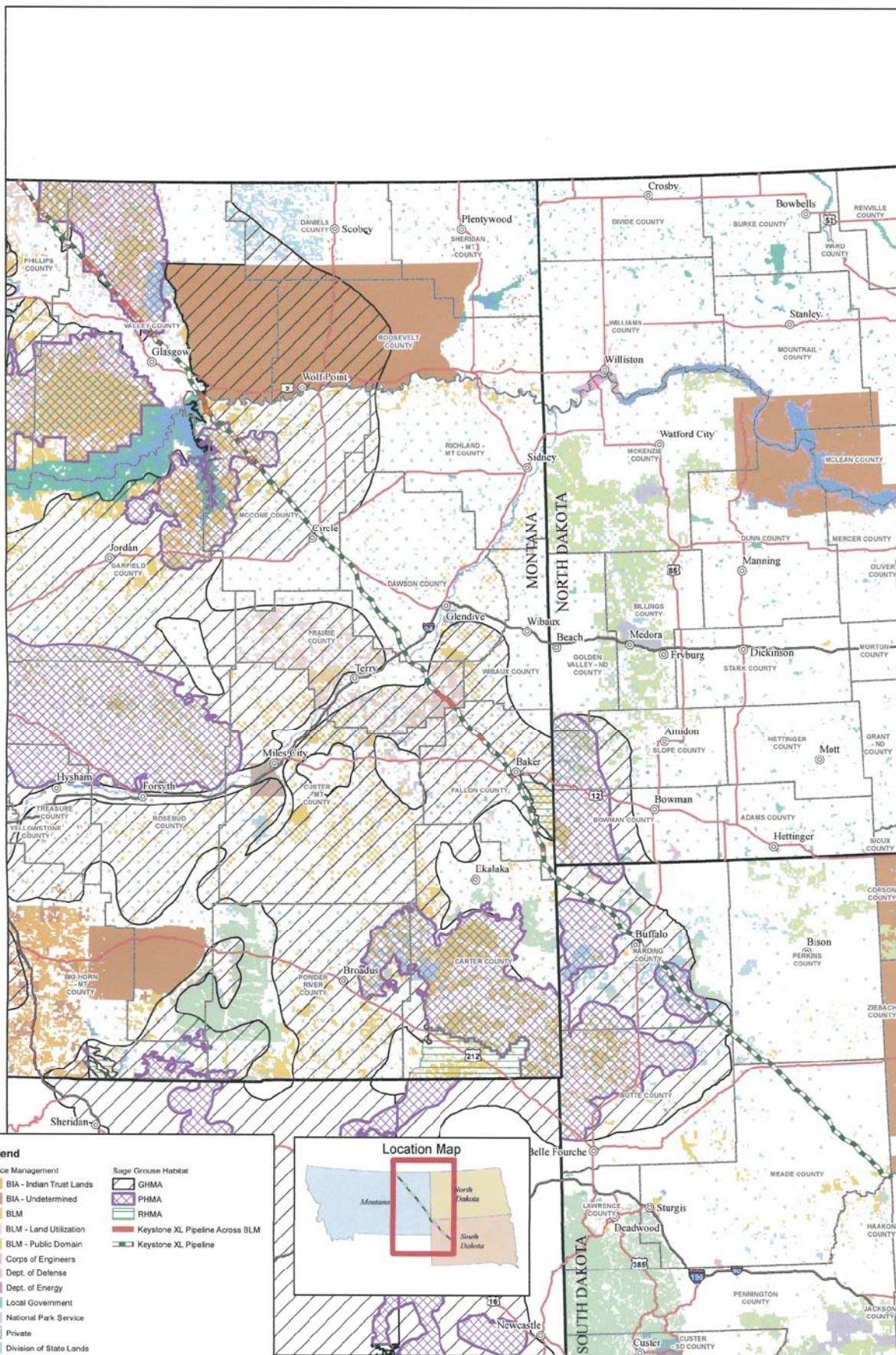
**USA\_BLM\_00128**

Figure 2.1-1

**Project Overview  
(Montana)**

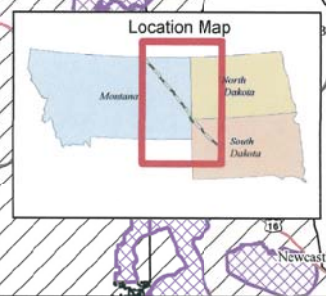
000128

# Keystone XL Pipeline Montana/Dakotas Sage Grouse Habitat Management Areas



**Legend**

<b>Surface Management</b>	<b>Sage Grouse Habitat</b>
BIA - Indian Trust Lands	GHMA
BIA - Undetermined	PHMA
BLM	RHMA
BLM - Land Utilization	Keystone XL Pipeline Across BLM
BLM - Public Domain	Keystone XL Pipeline
Corps of Engineers	
Dept. of Defense	
Dept. of Energy	
Local Government	
National Park Service	
Private	
Division of State Lands	
State Fish and Wildlife	
State Parks and Recreation	
US Fish and Wildlife Service	
US Forest Service	
USFS - National Grassland	
USDA	
WATER	



**USA\_BLM\_00129**

Projected Coordinate System: NAD 1983 Albers  
Geographic Coordinate System: GCS North American 1983  
Datum: D North American 1983



UNITED STATES DEPARTMENT OF THE INTERIOR  
BUREAU OF LAND MANAGEMENT  
MONTANA-DAKOTAS

**CAUTION:**  
Land ownership data is derived from less accurate data than the 1:24000 scale base map. Therefore, land ownership may not be shown for parcels smaller than 40 acres, and land ownership lines may have plotting errors due to source data.  
No warranty is made by the Bureau of Land Management for the use of the data for purposes not intended by the BLM.



000129

## Conversation Contents

FW: TransCanada Confirms Commercial Support for Keystone XL

Attachments:

- /1. FW: TransCanada Confirms Commercial Support for Keystone XL/1.1 image002.jpg
- /1. FW: TransCanada Confirms Commercial Support for Keystone XL/1.2 image003.png
- /1. FW: TransCanada Confirms Commercial Support for Keystone XL/1.3 image004.jpg

### "Gates, Jeffrey" <JGates@mt.gov>

---

**From:** "Gates, Jeffrey" <JGates@mt.gov>  
**Sent:** Thu Jan 18 2018 07:48:34 GMT-0700 (MST)

(b) (6), (b) (7)(C) @fbi.gov>, Al Nash <al\_nash@blm.gov>, Alan Lietz <alan\_lietz@transcanada.com>, (b) (6) (H)" (b) (6) <(b) (6), (b) (7)(C)@blm.gov>, (b) (6), (b) (7)(C) @hq.dhs.gov>, (b) (6) (b) (6) @rosebudcountymt.com>, Andrew Olson - Sheridan DES <aolson@co.sheridan.mt.us>, (b) (6), (b) (7)(C)" (b) (6), (b) (7)(C) @mt.gov>, (b) (6) @mt.gov>, Bill Ellis <B.Ellis@co.custer.mt.us>, (b) (6) <(b) (6) @co.yellowstone.mt.gov>, (b) (6), (b) (7)(C)" (b) (6), (b) (7)(C) @mt.gov>, (b) (6) (b) (6) @mt.gov>, (b) (6) (b) (6) @dot.gov" (b) (6) @dot.gov>, (b) (6), (b) (7)(C) @lccountymt.gov>, (b) (6) (b) (6) @rosebudcountymt.com>, (b) (6), (b) (7)(C) (b) (6), (b) (7)(C) @blm.gov>, (b) (6) <custercountyes@midrivers.com>, "Butler, Tom" <tobutler@mt.gov>, (b) (6), (b) (7)(C) (b) (6), (b) (7)(C) @cbp.dhs.gov>, (b) (6) <(b) (6) @mt.gov>, (b) (6) <(b) (6) @mt.gov>, (b) (6) @mt.gov>, "Pileski, Chris" <cpileski@mt.gov>, (b) (6) <(b) (6) >, (b) (6) (b) (6) @mail.mil>, "Dale Butori Dep. DES FC" <fallonweed@midrivers.com>, (b) (6) Off Duty Services (b) (6) @offdutyservices.com>, (b) (6), (b) (7)(C) <zsheriff@midrivers.com>, (b) (6) <(b) (6) @usacearmy.mil>, (b) (6), (b) (7)(C)" (b) (6), (b) (7)(C) @mcso.mt.gov>, (b) (6), (b) (7)(C) <(b) (6), (b) (7)(C) @rmin.riss.net>, (b) (6) <(b) (6) @richland.org>, (b) (6) @mt.gov>, (b) (6) (b) (6) @transcanada.com> (b) (6), (b) (7)(C) <(b) (6), (b) (7)(C) @milescity-mt.org>, (b) (6), (b) (7)(C) (b) (6), (b) (7)(C) @mt.gov>, Erin Ketchum <mcondes@midrivers.com>, (b) (6), (b) (7)(C) @mt.gov>, Frank Datta <wibauxdes@gmail.com>, (b) (6) (b) (6) @mt.gov>, (b) (6), (b) (7)(C) @blm.gov>,"

000130

To:

Georgia Bruski <ccdes42@gmail.com>, (b) (6), (b) (7)(C)  
 (b) (6), (b) (7)(C) @mt.gov>, (b) (6), (b) (7)(C) @blainecounty-  
 mt.gov>, Greg Speer <desphillipsqov@yahoo.com>, (b) (6)  
 (b) (6) @mt.gov>, (b) (6), (b) (7)(C) Sheridan Sheriff  
 (b) (6), (b) (7)(C) @co.sheridan.mt.us>, "Honzel, Burke"  
 <BHonzel@mt.gov>, (b) (6), (b) (7)(C) @usbr.gov>,  
 "Ganieany, Jake" <Jake.Ganieany@mt.gov>, (b) (6), (b) (7)(C)  
 (b) (6), (b) (7)(C) @cbp.dhs.gov>, (b) (6), (b) (7)(C), Roosevelt  
 Sheriff" (b) (6), (b) (7)(C) @rooseveltcounty.org>, (b) (6), (b) (7)(C)"  
 <(b) (6), (b) (7)(C) @mt.gov>, (b) (6) @mt.gov>,  
 "Gates, Jeffrey" <JGates@mt.gov>, (b) (6), (b) (7)(C)"  
 (b) (6), (b) (7)(C) @mt.gov>, Jerry Prete FSTS East  
 <gerald.prete@montana.edu>, (b) (6)  
 (b) (6), (b) (7)(C) (b) (6), (b) (7)(C) FPT Chief  
 (b) (6), (b) (7)(C) @fortpecktribes.net>, (b) (6), (b) (7)(C) - BLM Special  
 Agent (b) (6), (b) (7)(C) @blm.gov>, (b) (6), (b) (7)(C)  
 (b) (6), (b) (7)(C) @richland.org>, (b) (6)  
 (b) (6) @prairiecounty.org>, (b) (6), (b) (7)(C)"  
 (b) (6), (b) (7)(C) @mt.gov>, "Jones, Craig" <craiones@mt.gov>, (b) (6)  
 (b) (6)(b) (6) @fs.fed.us>, (b) (6) @mt.gov>,  
 (b) (6), (b) (7)(C) @fs.fed.us>, (b) (6), (b) (7)(C) Custom  
 Border" <(b) (6), (b) (7)(C) @cbp.dhs.gov>, (b) (6)  
 (b) (6) @usbr.gov>, (b) (6)  
 Prairie SO <sheriff@prairiecounty.org>, (b) (6), (b) (7)(C) ("  
 <(b) (6), (b) (7)(C) @tsa.dhs.gov>, (b) (6), (b) (7)(C)"  
 (b) (6), (b) (7)(C) @mt.gov>, (b) (6), (b) (7)(C) @lccountymt.gov>,  
 Lindsey McNabb <des@rooseveltcounty.org>, (b) (6), (b) (7)(C)  
 <(b) (6), (b) (7)(C) @tsa.dhs.gov>, (b) (6), (b) (7)(C)  
 (b) (6), (b) (7)(C) @blm.gov>, (b) (6)  
 (b) (6) @valleycountymt.gov>, (b) (6)  
 (b) (6) @miles-city-mt.org>, Mary Jo Gehmert  
 <gehmertmj@dawsoncountymontana.com>, (b) (6), (b) (7)(C)  
 (b) (6), (b) (7)(C) @fbi.gov>, Megan Crandall <mcranall@blm.gov>,  
 Michael Nagina <michael\_nagina@transcanada.com>, (b) (6), (b) (7)(C)  
 (b) (6), (b) (7)(C) (USAMT) (b) (6), (b) (7)(C) @usdoj.gov>, Michelle Slyder  
 <michelle.slyder@chsinc.com>, (b) (6), (b) (7)(C)  
 (b) (6), (b) (7)(C) @co.yellowstone.mt.gov>, (b) (6), (b) (7)(C)  
 (b) (6), (b) (7)(C) @ic.fbi.gov>, (b) (6), (b) (7)(C)  
 <ccso@midrivers.com>, (b) (6), (b) (7)(C) (b) (6), (b) (7)(C) @leo.gov>,  
 (b) (6), (b) (7)(C) (FBI) <(b) (6), (b) (7)(C) @ic.fbi.gov>, (b) (6)  
 (b) (6), (b) (7)(C) @mt.gov>, (b) (6), (b) (7)(C)"  
 (b) (6), (b) (7)(C) @mcso.mt.gov>, (b) (6)  
 (b) (6) @dhs.gov>, (b) (6)  
 (b) (6) @mt.gov>, Richard Seiler - Valley DES  
 <rseiler@valleycountymt.gov>, (b) (6), (b) (7)(C) - US Border Patrol  
 (b) (6), (b) (7)(C) @cbp.dhs.gov>, (b) (6)  
 <svfd@midrivers.com>, (b) (6), (b) (7)(C)  
 (b) (6), (b) (7)(C) @richland.org>, (b) (6), (b) (7)(C) "  
 (b) (6), (b) (7)(C) @usace.army.mil>, (b) (6), (b) (7)(C)  
 <(b) (6), (b) (7)(C) @usdoj.gov>, (b) (6), (b) (7)(C)"  
 <(b) (6), (b) (7)(C) (b) (6), (b) (7)(C)"  
 <(b) (6), (b) (7)(C) @mt.gov>, (b) (6), (b) (7)(C)  
 <sheriff@phillipscounty.mt.gov>, (b) (6), (b) (7)(C) Sheridan UC  
 (b) (6), (b) (7)(C) @co.sheridan.mt.us>, (b) (6)  
 (b) (6) @mt.gov>, (b) (6), (b) (7)(C)  
 <(b) (6), (b) (7)(C) @lccountymt.gov>, Shelly-Ann Frederic Trans  
 <shelly-ann\_frederic@transcanada.com>, (b) (6), (b) (7)(C)

000131

(b) (6), (b) (7)(C)@atf.gov>, (b) (6), (b) (7)(C)@mt.gov>, (b) (6), (b) (7)(C)@usdoj.gov>, (b) (6), (b) (7)(C) n <pcso@prairierycounty.org>, Tom Roberts MDOT Glendive <IMCEAEX-ou=Montana ou=State2\_cn=MDT\_cn=U7500@mt.gov>, Tony (b) (6), (b) (7)(C)@ccsomt.com>, (b) (6), (b) (7)(C) (b) (6), (b) (7)(C)@leo.gov>, (b) (6), (b) (7)(C) Fergus Sheriff (b) (6), (b) (7)(C)@co.fergus.mt.us>, (b) (6), (b) (7)(C) (b) (6), (b) (7)(C)@valleycountymt.gov>

**Subject:** FW: TransCanada Confirms Commercial Support for Keystone XL  
**Attachments:** image002.jpg image003.png image004.jpg

I am forwarding this to you, my apologize if you get it more than once.

Respectfully,

**Jeff G.**  
Eastern District DFO

Please see release below. Things are beginning to move.

Peter

TC\_CORPTAG\_BLK

## NewsRelease

### TransCanada Confirms Commercial Support for Keystone XL

*Strong commercial support advances project to construction preparation while working collaboratively with landowners to acquire easements*

**Calgary, Alberta – January 18, 2018** – TransCanada Corporation (TSX, NYSE: TRP) (TransCanada) today announced it has successfully concluded the Keystone XL open season, securing approximately 500,000 barrels per day of firm, 20 year commitments, positioning the proposed project to proceed. Interest in the project remains strong and TransCanada will look to continue to secure additional long-term contracted volumes.

Today’s announcement builds on the November 20, 2017 decision by the Nebraska Public Service Commission to approve the Keystone XL route through the state. The approved route was based on a comprehensive review of the evidence submitted by all parties in the hearing process as well as state agencies to ensure it has a minimal impact to the public and to Nebraska’s natural resources.

“Over the past 12 months, the Keystone XL project has achieved several milestones that move us significantly closer to constructing this critical energy infrastructure for North America,” said Russ Girling, TransCanada’s president and chief executive officer.

“We thank President Donald Trump and his administration for their continued support and appreciate the ongoing efforts of Nebraska Governor Pete Ricketts, the Nebraska legislative and congressional delegation, Omaha Federation of Labor, Nebraska State AFL-CIO, our customers and various stakeholders to advance this project.

Furthermore, we appreciate Alberta Premier Rachel Notley for her government’s commitment to the

000132

TransCanada is continuing outreach in the communities where the pipeline will be constructed and is working collaboratively with landowners in an open and transparent way to obtain the necessary easements for the approved route. Construction preparation has commenced and will increase as the permitting process advances throughout 2018, with primary construction expected to begin in 2019.

The project is expected to generate tens of millions of dollars in local tax revenues, supporting first responders, schools and hospitals, as well as roads and other local infrastructure. Enhanced standards and utilization of the most advanced technology will help ensure Keystone XL will be built and operated to uphold our fundamental commitment to safety and the communities we serve.

With more than 65 years' experience, TransCanada is a leader in the [responsible development](#) and reliable operation of North American energy infrastructure including natural gas and liquids pipelines, power generation and gas storage facilities. TransCanada operates one of the largest natural gas transmission networks that extends more than 56,900 miles, tapping into virtually all major gas supply basins in North America. TransCanada is the continent's leading provider of gas storage and related services with 653 billion cubic feet of storage capacity. A large independent power producer, TransCanada currently owns or has interests in approximately 6,100 megawatts of power generation in Canada and the United States. TransCanada is also the developer and operator of one of North America's leading liquids pipeline systems that extends approximately 3,000 miles, connecting growing continental oil supplies to key markets and refineries. TransCanada's common shares trade on the Toronto and New York stock exchanges under the symbol TRP. Visit [TransCanada.com](http://TransCanada.com) to learn more, or [connect with us on social media](#) and [3BL Media](#).

#### **FORWARD LOOKING INFORMATION**

This publication contains certain information that is forward-looking and is subject to important risks and uncertainties (such statements are usually accompanied by words such as "anticipate", "expect", "believe", "may", "will", "should", "estimate", "intend" or other similar words). Forward-looking statements in this document are intended to provide TransCanada security holders and potential investors with information regarding TransCanada and its subsidiaries, including management's assessment of TransCanada's and its subsidiaries' future plans and financial outlook. All forward-looking statements reflect TransCanada's beliefs and assumptions based on information available at the time the statements were made and as such are not guarantees of future performance. Readers are cautioned not to place undue reliance on this forward-looking information, which is given as of the date it is expressed in this news release, and not to use future-oriented information or financial outlooks for anything other than their intended purpose. TransCanada undertakes no obligation to update or revise any forward-looking information except as required by law. For additional information on the assumptions made, and the risks and uncertainties which could cause actual results to differ from the anticipated results, refer to the Quarterly Report to Shareholders dated November 8, 2017 and 2016 Annual Report filed under TransCanada's profile on SEDAR at [www.sedar.com](http://www.sedar.com) and with the U.S. Securities and Exchange Commission at [www.sec.gov](http://www.sec.gov).

-30-

Media Enquiries:  
Terry Cunha / Matt John  
403.920.7859 or 800.608.7859

TransCanada Investor & Analyst Enquiries:  
David Moneta / Stuart Kampel  
403.920.7911 or 800.361.6522

**Peter Jaskoski**  
**External Affairs & Community Relations**  
Public Affairs and Communications  
[Peter.Jaskoski@TransCanada.com](mailto:Peter.Jaskoski@TransCanada.com)

5250 Corporate Drive  
Troy, MI 48098

Cell: 248.207.0708



[TransCanada.com](http://TransCanada.com)

[LinkedIn](#) | [Twitter](#) | [Facebook](#) | [Blog](#) | [YouTube](#)

We respect your right to choose which electronic messages you receive. To stop receiving this message and similar communications from TransCanada PipeLines Limited please reply to this message with the subject "UNSUBSCRIBE". This electronic message and any attached documents are intended only for the named addressee(s). This communication from TransCanada may contain information that is privileged, confidential or otherwise protected from disclosure and it must not be disclosed, copied, forwarded or distributed without authorization. If you have received this message in error, please notify the sender immediately and delete the original message. Thank you. Nous respectons votre droit de choisir quels messages électroniques vous désirez recevoir. Pour ne plus recevoir ce message et les communications similaires, de la part de TransCanada PipeLines Limited, veuillez répondre à ce message en inscrivant dans l'objet « SE DÉSINSCRIRE ». Ce message électronique et tous les documents joints sont destinés exclusivement au(x) destinataire(s) mentionné(s). Cette communication de TransCanada peut contenir des renseignements privilégiés, confidentiels ou par ailleurs protégés contre la divulgation; ils ne doivent pas être divulgués, copiés, communiqués ou distribués sans autorisation. Si vous avez reçu ce message par erreur, veuillez en avertir immédiatement l'expéditeur et détruire le message original. Merci

## Conversation Contents

Work Groups Filled

Attachments:

- /2. Work Groups Filled/1.1 image002.jpg
- /2. Work Groups Filled/1.2 Pipeline Planning Work Groups.pdf

### "Gates, Jeffrey" <JGates@mt.gov>

**From:** "Gates, Jeffrey" <JGates@mt.gov>  
**Sent:** Tue Apr 04 2017 14:41:27 GMT-0600 (MDT)  
 1ST Sgt Larry Ganieany <larry.j.ganieany.mil@mail.mil>, Alan Lietz <alan\_lietz@transcanada.com>, (b) (6), (b) (7)(C) <(b) (6), (b) (7)(C)@hq.dhs.gov>, (b) (6) @mt.gov>, Bill Ellis <B.Ellis@co.custer.mt.us>, (b) (6) @co.yellowstone.mt.gov>, (b) (6) @lccountymt.gov>, (b) (6) @rosebudcountymt.com>, (b) (6), (b) (7)(C) @blm.gov>, (b) (6) <custercountydes@midrivers.com>, (b) (6) @mail.mil>, (b) (6), (b) (7)(C) @rooseveltcounty.org>, "Dale Butori Dep. DES FC" <fallonweed@midrivers.com>, (b) (6), (b) (7)(C) <zsheriff@midrivers.com>, (b) (6) @usace.army.mil>, (b) (6), (b) (7)(C) @mcso.mt.gov>, (b) (6), (b) (7)(C) @rmin.riss.net>, (b) (6) @richland.org>, (b) (6) @mt.gov>, (b) (6) @transcanada.com>, (b) (6), (b) (7)(C) <sheriff@prairiecounty.org>, (b) (6), (b) (7)(C) @mt.gov>, Erin Ketchum <mcondes@midrivers.com>, (b) (6), (b) (7)(C) @mt.gov>, Frank Datta <wibauxdes@gmail.com>, (b) (6) @mt.gov>, Georgia Bruski <ccdes42@gmail.com>, (b) (6), (b) (7)(C) @mt.gov>, (b) (6), (b) (7)(C) @blainecounty-mt.gov>, Greg Speer <desphillipsgov@yahoo.com>, (b) (6) @mt.gov>, (b) (6), (b) (7)(C) @mt.gov>, "Honzel, Burke" <BHonzel@mt.gov>, (b) (6), (b) (7)(C) @cbp.dhs.gov>, "Gates, Jeffrey" <JGates@mt.gov>, (b) (6), (b) (7)(C) @mt.gov>, Jerry Prete FSTS East <gerald.prete@montana.edu>, (b) (6) @richland.org>, (b) (6) @co.prairie.mt.us>, (b) (6), (b) (7)(C) @mt.gov>, "Jones, Craig" <craijones@mt.gov>, (b) (6) >, (b) (6), (b) (7)(C)

**To:**

000135



(b) (6), (b) (7)(C) @blm.gov>, "Rothe, Marschal" <MRothe@mt.gov>, Mary Jo Gehnert <gehnertmj@dawsoncountymontana.com>, Michael Nagina <michael.nagina@transcanada.com>, (b) (6), (b) (7)(C) (USAMT) "(b) (6), (b) (7)(C) @usdoj.gov>, Michelle Slyder <michelle.slyder@chsinc.com>, (b) (6), (b) (7)(C) @co.yellowstone.mt.gov>, (b) (6), (b) (7)(C) @ic.fbi.gov>, (b) (6), (b) (7)(C) <ccso@midrivers.com>, (b) (6), (b) (7)(C) (FBI) "(b) (6), (b) (7)(C) @ic.fbi.gov>, (b) (6), (b) (7)(C) @leo.gov>, (b) (6), (b) (7)(C) @mt.gov>, (b) (6), (b) (7)(C) @mcso.mt.gov>, "Pileski, Chris" <cpileski@mt.gov>, Rachel Court <rachel\_court@tester.senate.gov>, (b) (6) Infrastructure Protection DHS (b) (6) @dhs.gov>, Richard Seiler <rseiler@valleycountymt.gov>, "Layng, Rick" <rlayng@mt.gov>, (b) (6), (b) (7)(C) - US Border Patrol <(b) (6), (b) (7)(C) @cbp.dhs.gov>, (b) (6) <svfd@midrivers.com>, (b) (6), (b) (7)(C) @richland.org>, Robert Latimer <Rob.Latimer@transcanada.com>, (b) (6), (b) (7)(C) <(b) (6), (b) (7)(C) >, (b) (6), (b) (7)(C) @mt.gov>, (b) (6), (b) (7)(C) <sheriff@phillipscounty.mt.gov>, (b) (6) @mt.gov>, (b) (6), (b) (7)(C) @mt.gov>, (b) (6), (b) (7)(C) <pcso @prairiecounty.org>, (b) (6), (b) (7)(C) @ccsomt.com>, (b) (6), (b) (7)(C) (b) (6), (b) (7)(C) @leo.gov>, (b) (6), (b) (7)(C) @valleycountymt.gov>

**Subject:** Work Groups Filled  
**Attachments:** image002.jpg Pipeline Planning Work Groups.pdf

Hello All,

I have compiled the work groups and have a person willing to volunteer to facilitate the groups.

I will be sending the email trees to each group facilitator along with gathered questions for their working groups. Hopefully each group will be able to meet and discuss things before the June 20<sup>th</sup> meeting and be able to report back to the large group.

Respectfully,

**Jeff Gates**

Montana Disaster and Emergency Services,  
 Field Officer, Dist. IV  
 3785 US Hwy. 87 South  
 Roundup, MT 59072  
 406-323-8800 Office  
 406-671-9733 Cell  
[JGates@mt.gov](mailto:JGates@mt.gov)

MDE
rev
sign

Written communication to or from state employees regarding state and local business is public record and available to the public and media upon request Your email may be subject to public disclosure

000136

## Conversation Contents

Work Groups

Attachments:

13. Work Groups/1.1 image002.jpg

### "Gates, Jeffrey" <JGates@mt.gov>

**From:** "Gates, Jeffrey" <JGates@mt.gov>  
**Sent:** Wed Mar 22 2017 20:24:33 GMT-0600 (MDT)  
 Alan Lietz <alan\_lietz@transcanada.com>, (b) (6), (b) (7)(C)  
 <(b) (6), (b) (7)(C)@hq.dhs.gov>, (b) (6) @mt.gov>,  
 Bill Ellis <B.Ellis@co.custer.mt.us>, (b) (6)  
 (b) (6) @co.yellowstone.mt.gov> (b) (6)  
 (b) (6), (b) (6), (b) (7)(C)  
 <(b) (6)@lccountymt.gov>, (b) (6)  
 <(b) (6)@rosebudcountymt.com>, (b) (6), (b) (7)(C)  
 (b) (6), (b) (7)(C) @blm.gov>, (b) (6)  
 <custercountydes@midrivers.com>, (b) (6)  
 (b) (6), (b) (6), (b) (7)(C)  
 @rooseveltcounty.org>, "Dale Butori Dep. DES FC"  
 <fallonweed@midrivers.com>, (b) (6), (b) (7)(C)  
 <zsheriff@midrivers.com>, (b) (6)  
 <(b) (6) @usace.army.mil>, (b) (6), (b) (7)(C)  
 (b) (6), (b) (7)(C) @mcso.mt.gov>, (b) (6), (b) (7)(C)  
 @rmin.riss.net>, (b) (6)  
 (b) (6) @richland.org>, (b) (6) @mt.gov>, (b) (6)  
 (b) (6) @transcanada.com>, (b) (6), (b) (7)(C)  
 <sheriff@prairiecounty.org>, (b) (6), (b) (7)(C)  
 (b) (6), (b) (7)(C) @mt.gov>, Erin Ketchum <mcondes@midrivers.com>,  
 (b) (6), (b) (7)(C) @mt.gov>, Frank Datta  
 <wibauxdes@gmail.com>, (b) (6)  
 <(b) (6) @mt.gov>, Georgia Bruski <ccdes42@gmail.com>,  
 (b) (6), (b) (7)(C) @mt.gov>, (b) (6), (b) (7)(C)  
 (b) (6), (b) (7)(C) @blainecounty-mt.gov>, Greg Speer  
 <desphillipsgov@yahoo.com>, (b) (6)  
 (b) (6) @mt.gov>, (b) (6), (b) (7)(C)  
 (b) (6), (b) (7)(C) @mt.gov>, "Honzel, Burke" <BHonzel@mt.gov>,  
 (b) (6), (b) (7)(C) @cbp.dhs.gov>, "Gates, Jeffrey"  
 <JGates@mt.gov>, (b) (6), (b) (7)(C) @mt.gov>, (b) (6)  
 (b) (6), (b) (7)(C)  
 (b) (6), (b) (7)(C) @richland.org>, (b) (6)  
 (b) (6) @co.prairie.mt.us>, (b) (6), (b) (7)(C)  
 (b) (6), (b) (7)(C) @mt.gov>, "Jones, Craig" <craiones@mt.gov>, (b) (6)  
 (b) (6), (b) (7)(C)  
 (b) (6), (b) (7)(C) @blm.gov>, "Rothe, Marschal" <MRothe@mt.gov>,  
 Mary Jo Gehmert <gehnertmj@dawsoncountymontana.com>,  
 Michael Nagina <michael\_nagina@transcanada.com>, (b) (6), (b) (7)(C)  
 (b) (6), (b) (7)(C) (USAMT) (b) (6), (b) (7)(C) @usdoj.gov>, Michelle Snyder

**To:**

000137

<michelle.slyder@chsinc.com>, (b) (6), (b) (7)(C)  
 (b) (6), (b) (7)(C)@co.yellowstone.mt.gov>, (b) (6), (b) (7)(C)  
 (b) (6), (b) (7)(C)@ic.fbi.gov>, (b) (6), (b) (7)(C)  
 <ccso@midrivers.com>, (b) (6), (b) (7)(C) (FBI) "  
 (b) (6), (b) (7)(C)@ic.fbi.gov>, (b) (6), (b) (7)(C)  
 (b) (6), (b) (7)(C)@leo.gov>, (b) (6), (b) (7)(C)@mt.gov>,  
 (b) (6), (b) (7)(C)@mcso.mt.gov>, "Pileski, Chris"  
 <cpileski@mt.gov>, Rachel Court  
 <rachel\_court@tester.senate.gov>, (b) (6)  
 Infrastructure Protection DHS (b) (6)@dhs.gov>,  
 Richard Seiler <rseiler@valleycountymt.gov>, "Layng, Rick"  
 <rlayng@mt.gov>, (b) (6), (b) (7)(C)  
 (b) (6), (b) (7)(C)@cbp.dhs.gov>, (b) (6)  
 <svfd@midrivers.com>, (b) (6), (b) (7)(C)"  
 <(b) (6), (b) (7)(C)@richland.org>, Robert Latimer  
 <Rob\_Latimer@transcanada.com>, (b) (6), (b) (7)(C)  
 (b) (6), (b) (7)(C) >, (b) (6), (b) (7)(C)"  
 (b) (6), (b) (7)(C)@mt.gov>, (b) (6), (b) (7)(C)"  
 <sheriff@phillipscounty.mt.gov>, (b) (6)  
 (b) (6)@mt.gov>, (b) (6), (b) (7)(C)@mt.gov>, (b) (6), (b) (7)(C)  
 <pcsc@prairierycounty.org>, (b) (6), (b) (7)(C)  
 (b) (6), (b) (7)(C)@ccsomt.com>, (b) (6), (b) (7)(C)  
 (b) (6), (b) (7)(C)@leo.gov>, (b) (6), (b) (7)(C)  
 (b) (6), (b) (7)(C)@valleycountymt.gov>

**Subject:** Work Groups  
**Attachments:** image002.jpg

Hello all,

This is who I have now on the working groups I will finalize on Friday and get emails out to folks on the committee.

If someone from each group wants to volunteer to be the lead to coordinate your meetings please let me know.

### Pipeline Planning Work Groups

#### Law Enforcement

- Sheriff (b) (6), (b) (7)(C) (Prairie County SO)
- Sheriff (b) (6), (b) (7)(C) (Phillips County SO)
- Sheriff (b) (6), (b) (7)(C) (Valley County SO)
- Sheriff (b) (6), (b) (7)(C) (Custer County SO)
- LE Ranger (b) (6), (b) (7)(C) (BLM)
- (b) (6), (b) (7)(C) (Roosevelt County SO)
- Chief Deputy (b) (6), (b) (7)(C) (McCone County SO)
- (b) (6), (b) (7)(C) (Matic)
- Sheriff (b) (6), (b) (7)(C) (Dawson County SO)
- County Attorney (b) (6), (b) (7)(C) (McCone County)
- Chief (b) (6), (b) (7)(C) (DOJ)
- Sheriff (b) (6), (b) (7)(C) (Richland County SO)
- Lt Col (b) (6), (b) (7)(C) (MHP)
- (b) (6), (b) (7)(C) (Rocky Mountain Information Network)
- Captain (b) (6), (b) (7)(C) (MHP)

000138

Training

- Rick Forkel (MT DES Training Director)  
Jeff Gates (MT DES, Logistical support)  
Captain (b) (6), (b) (7)(C) (Lewis and Clark SO)  
(b) (6), (b) (7)(C) (Lewis and Clark SO)  
Rick Seiler (Valley County DES)  
(b) (6), (b) (7)(C) (Matic)  
Rick Layng (MLEA)

DES / EOC

- (b) (6) (Custer County DES)  
Rick Seiler (Valley County DES)  
Jeff Gates (MT DES)  
Georgia Bruski (Carter County DES)  
Erin Ketchum (McCone County DES)  
Frank Datta (Wibaux County DES)

Intelligence

- (b) (6), (b) (7)(C) (Matic)  
(b) (6), (b) (7)(C) (Matic)  
Chief (b) (6), (b) (7)(C) (DOJ)  
(b) (6), (b) (7)(C) (Rocky Mountain Info Network)  
(b) (6), (b) (7)(C) (U.S. Attorney's Office)

Respectfully,

**Jeff Gates**

Montana Disaster and Emergency Services,  
Field Officer, Dist. IV  
3785 US Hwy. 87 South  
Roundup, MT 59072  
406-323-8800 Office  
406-671-9733 Cell  
[JGates@mt.gov](mailto:JGates@mt.gov)

MDE  
rev  
sign

Written communication to or from state employees regarding state and local business is public record and available to the public and media upon request. Your email may be subject to public disclosure.

000139

USA\_BLM\_00139

## Conversation Contents

Pipeline Planning

Attachments:

14. Pipeline Planning/1.1 image003.jpg

### "Gates, Jeffrey" <JGates@mt.gov>

**From:** "Gates, Jeffrey" <JGates@mt.gov>  
**Sent:** Sun Mar 19 2017 17:41:40 GMT-0600 (MDT)  
 Alan Lietz <alan\_lietz@transcanada.com>, (b) (6), (b) (7)(C)  
 (b) (6), (b) (7)(C)@hq.dhs.gov, (b) (6) @mt.gov,  
 Bill Ellis <B.Ellis@co.custer.mt.us>, (b) (6)  
 <(b) (6) @co.yellowstone.mt.gov>, (b) (6)  
 (b) (6) > (b) (6), (b) (7)(C)  
 @lccountymt.gov>, (b) (6)  
 (b) (6)@rosebudcountymt.com>, (b) (6), (b) (7)(C)  
 @blm.gov>, (b) (6)  
 <custercountydes@midrivers.com>, (b) (6)  
 <(b) (6) >, (b) (6), (b) (7)(C)  
 @rooseveltcounty.org>, "Dale Butori Dep. DES FC"  
 <fallonweed@midrivers.com>, (b) (6), (b) (7)(C)  
 <zsheriff@midrivers.com>, (b) (6)  
 <(b) (6) @usace.army.mil>, (b) (6), (b) (7)(C)  
 @mcso.mt.gov>, (b) (6), (b) (7)(C)  
 @rmin.riss.net>, (b) (6)  
 (b) (6) @richland.org>, (b) (6) @mt.gov, (b) (6)  
 (b) (6) (b) (6) @transcanada.com>, (b) (6), (b) (7)(C)  
 <sheriff@prairierycounty.org>, (b) (6), (b) (7)(C)  
 @mt.gov>, Erin Ketchum <mcondes@midrivers.com>,  
 (b) (6), (b) (7)(C) @mt.gov>, Frank Datta  
 <wibauxdes@gmail.com>, (b) (6)  
 <(b) (6) @mt.gov>, Georgia Bruski <ccdes42@gmail.com>,  
 (b) (6), (b) (7)(C) @mt.gov>, (b) (6), (b) (7)(C)  
 @blainecounty-mt.gov>, Greg Speer  
 <desphillipsgov@yahoo.com>, (b) (6)  
 (b) (6) @mt.gov>, (b) (6), (b) (7)(C)  
 (b) (6), (b) (7)(C) @mt.gov>, "Honzel, Burke" <BHonzel@mt.gov>,  
 (b) (6), (b) (7)(C) @cbp.dhs.gov>, "Gates, Jeffrey"  
 <JGates@mt.gov>, (b) (6), (b) (7)(C) @mt.gov>, (b) (6)  
 (b) (6) (b) (6), (b) (7)(C)  
 @richland.org>, (b) (6)  
 (b) (6) @co.prairie.mt.us>, (b) (6), (b) (7)(C)  
 @mt.gov>, "Jones, Craig" <craijones@mt.gov>, (b) (6)  
 (b) (6) (b) (6), (b) (7)(C)  
 @blm.gov>, "Rothe, Marschal" <MRothe@mt.gov>,  
 Mary Jo Gehmert <gehnertmj@dawsoncountymontana.com>,  
 Michael Nagina <michael\_nagina@transcanada.com>, (b) (6), (b) (7)(C)  
 (b) (6), (b) (7)(C) (USAMT) " <(b) (6), (b) (7)(C) @usdoj.gov>, (b) (6), (b) (7)(C)

**To:**

000140

(b) (6), (b) (7)(C)@co.yellowstone.mt.gov>, (b) (6), (b) (7)(C)  
 <(b) (6), (b) (7)(C)@ic.fbi.gov>, (b) (6), (b) (7)(C)  
 <ccso@midrivers.com>, (b) (6), (b) (7)(C) (FBI) "  
 <(b) (6), (b) (7)(C)@ic.fbi.gov>, (b) (6), (b) (7)(C)  
 (b) (6), (b) (7)(C)@leo.gov>, (b) (6), (b) (7)(C) (b) (6), (b) (7)(C)@mt.gov>,  
 (b) (6), (b) (7)(C)@mcso.mt.gov>, "Pileski, Chris"  
 <cpileski@mt.gov>, Rachel Court  
 <rachel\_court@tester.senate.gov>, (b) (6)  
 Infrastructure Protection DHS (b) (6)@dhs.gov>,  
 Richard Seiler <rseiler@valleycountymt.gov>, "Layng, Rick"  
 <rlayng@mt.gov>, (b) (6), (b) (7)(C)  
 (b) (6), (b) (7)(C)@cbp.dhs.gov>, (b) (6)  
 <svfd@midrivers.com>, (b) (6), (b) (7)(C)  
 <(b) (6), (b) (7)(C)@richland.org>, Robert Latimer  
 <Rob\_Latimer@transcanada.com>, (b) (6), (b) (7)(C)  
 (b) (6), (b) (7)(C) (b) (6), (b) (7)(C)  
 (b) (6), (b) (7)(C)@mt.gov>, (b) (6), (b) (7)(C)  
 <sheriff@phillipscounty.mt.gov>, (b) (6)  
 (b) (6)@mt.gov>, (b) (6), (b) (7)(C)@mt.gov>,  
 (b) (6), (b) (7)(C)@prairiecounty.org>, (b) (6), (b) (7)(C)  
 (b) (6), (b) (7)(C)@ccsomt.com>, (b) (6), (b) (7)(C)  
 (b) (6), (b) (7)(C)@leo.gov>, (b) (6), (b) (7)(C)  
 (b) (6), (b) (7)(C)@valleycountymt.gov>

**Subject:** Pipeline Planning  
**Attachments:** image003.jpg

Hello all,

I have been waiting to hear back from a couple of folks about participating on the Pipeline Planning working groups for two weeks and have not heard anything.

I am sending this out as one reminder of participation if you want to be on the groups, we are looking at 5-10 folks in the groups. If you would like to volunteer and I do not have your name please send it to me.

In addition if you are on a working group and would like to take a lead role to coordinate the group we are looking for volunteers. I will send the email addresses of each member to the leader along with the questions we have captured.

The members I have so far are:

Law Enforcement

- Sheriff (b) (6), (b) (7)(C) (Prairie County SO)
- Sheriff (b) (6), (b) (7)(C) (Phillips County SO)
- Sheriff (b) (6), (b) (7)(C) (Valley County SO)
- Sheriff (b) (6), (b) (7)(C) (Custer County SO)
- LE Ranger (b) (6), (b) (7)(C) (BLM)
- (b) (6), (b) (7)(C) (Roosevelt County SO)
- Chief Deputy (b) (6), (b) (7)(C) (McCone County SO)
- (b) (6), (b) (7)(C) (Matic)
- Sheriff (b) (6), (b) (7)(C) (Dawson County SO)
- County Attorney (b) (6) (McCone County)
- Director (b) (6), (b) (7)(C) (DOJ)

Training

- Rick Forkel (MT DES Training Director)
- Jeff Gates (MT DES, Logistical support)

000141

Captain (b) (6), (b) (7)(C) (Lewis and Clark SO)  
L&C Team leader (yet to be announced)  
Rick Seiler (Valley County DES)  
(b) (6), (b) (7)(C) (Matic)  
(b) (6), (b) (7)(C) (Matic)

DES / EOC

(b) (6) (Custer County DES)  
Rick Seiler (Valley County DES)  
Jeff Gates (MT DES)  
Georgia Bruski (Carter County DES)  
Erin Ketchum (McCone County DES)

Intelligence

(b) (6), (b) (7)(C) (Matic)  
(b) (6), (b) (7)(C) (Matic)

If I missed anyone that volunteered I am sorry, Please send me your information and I will get you on the list again.

Also If I have missed anyone on the email that needs to be added to the group please send it on to them and let me know to add them to the distribution list.

The next large group meeting we will be having will be **June 20<sup>th</sup>, 1000 in Miles City, Venue to come later**. We are working on a guest presentation form the Sheriffs in Bismarck and Morton County along with the rest of the general meeting. It looks like we will be trying to figure out lunch and everyone at this time will be going dutch.

Thank you for your time,  
Respectfully,

## Jeff Gates

Montana Disaster and Emergency Services,  
Field Officer, Dist. IV  
3785 US Hwy. 87 South  
Roundup, MT 59072  
406-323-8800 Office  
406-671-9733 Cell  
[JGates@mt.gov](mailto:JGates@mt.gov)

MDE rev sign
--------------------

Written communication to or from state employees regarding state and local business is public record and available to the public and media upon request Your email may be subject to public disclosure

000142

USA\_BLM\_00142

## Conversation Contents

Notes from the 16th.

Attachments:

- /5. Notes from the 16th./1.1 image003.jpg
- /5. Notes from the 16th./1.2 Pipeline Planning Notes 2-16-17.docx

### "Gates, Jeffrey" <JGates@mt.gov>

**From:** "Gates, Jeffrey" <JGates@mt.gov>  
**Sent:** Mon Feb 27 2017 14:10:13 GMT-0700 (MST)  
 Alan Lietz <alan\_lietz@transcanada.com>, (b) (6), (b) (7)(C)  
 <(b) (6), (b) (7)(C)@hq.dhs.gov>, (b) (6) @mt.gov>,  
 Bill Ellis <B.Ellis@co.custer.mt.us>, (b) (6)  
 (b) (6) @co.yellowstone.mt.gov>, (b) (6)  
 (b) (6), (b) (6), (b) (7)(C)  
 @lccountymt.gov>, (b) (6)  
 <(b) (6)@rosebudcountymt.com>, (b) (6), (b) (7)(C)  
 <(b) (6), (b) (7)(C)@blm.gov>, (b) (6)  
 <custercountydes@midrivers.com>, (b) (6)  
 (b) (6), (b) (6), (b) (7)(C)  
 @rooseveltcounty.org>, "Dale Butori Dep. DES FC"  
 <fallonweed@midrivers.com>, (b) (6), (b) (7)(C)  
 <zsheriff@midrivers.com>, (b) (6)  
 <(b) (6) @usace.army.mil>, "(b) (6), (b) (7)(C)"  
 (b) (6), (b) (7)(C) @mcso.mt.gov>, (b) (6), (b) (7)(C)  
 (b) (6), (b) (7)(C) @rmin.riss.net>, (b) (6)  
 (b) (6) @richland.org>, "(b) (6) @mt.gov> (b) (6)  
 (b) (6) @transcanada.com>, (b) (6), (b) (7)(C)  
 <sheriff@prairierycounty.org>, (b) (6), (b) (7)(C)  
 (b) (6), (b) (7)(C) @mt.gov>, Erin Ketchum <mcondes@midrivers.com>,  
 "(b) (6), (b) (7)(C) @mt.gov>, Frank Datta  
 <wibauxdes@gmail.com>, "(b) (6)"  
 (b) (6) @mt.gov>, Georgia Bruski <ccdes42@gmail.com>,  
 "(b) (6), (b) (7)(C) @mt.gov>, (b) (6), (b) (7)(C)"  
 (b) (6), (b) (7)(C) @blainecounty-mt.gov>, Greg Speer  
 <desphillipsgov@yahoo.com>, "(b) (6)"  
 (b) (6) @mt.gov>, "(b) (6), (b) (7)(C)"  
 (b) (6), (b) (7)(C) @mt.gov>, "Honzel, Burke" <BHonzel@mt.gov>,  
 (b) (6), (b) (7)(C) @cbp.dhs.gov>, "Gates, Jeffrey"  
 <JGates@mt.gov>, "(b) (6), (b) (7)(C) @mt.gov> (b) (6)  
 (b) (6), (b) (7)(C)  
 (b) (6), (b) (7)(C) @richland.org>, (b) (6)  
 (b) (6) @co.prairie.mt.us>, "Jones, Craig" <craijones@mt.gov>,  
 (b) (6), (b) (6), (b) (7)(C)  
 (b) (6), (b) (7)(C) @blm.gov>, "Rothe, Marschal" <MRothe@mt.gov>,  
 Mary Jo Gehmert <gehnertmj@dawsoncountymontana.com>,  
 Michael Nagina <michael\_nagina@transcanada.com>, (b) (6), (b) (7)(C)  
 (b) (6), (b) (7)(C) (USAMT) " <(b) (6), (b) (7)(C) @usdoj.gov>, (b) (6), (b) (7)(C)

**To:**

000143



(b) (6), (b) (7)(C) @co.yellowstone.mt.gov>, (b) (6), (b) (7)(C)  
 (b) (6), (b) (7)(C) @ic.fbi.gov>, (b) (6), (b) (7)(C)  
 <ccso@midrivers.com>, (b) (6), (b) (7)(C) (FBI) "  
 (b) (6), (b) (7)(C) @ic.fbi.gov>, (b) (6), (b) (7)(C)  
 (b) (6), (b) (7)(C) @leo.gov>, (b) (6), (b) (7)(C) @mt.gov>,  
 (b) (6), (b) (7)(C) @mcso.mt.gov>, "Pileski, Chris"  
 <cpileski@mt.gov>, Rachel Court  
 <rachel\_court@tester.senate.gov>, (b) (6)  
 Infrastructure Protection DHS (b) (6) @dhs.gov>,  
 Richard Seiler <rseiler@valleycountymt.gov>, "Layng, Rick"  
 <rlayng@mt.gov>, (b) (6), (b) (7)(C)  
 (b) (6), (b) (7)(C) @cbp.dhs.gov>, (b) (6)  
 <svfd@midrivers.com>, (b) (6), (b) (7)(C)  
 (b) (6), (b) (7)(C) @richland.og>, Robert Latimer  
 <Rob\_Latimer@transcanada.com>, (b) (6), (b) (7)(C) "  
 (b) (6), (b) (7)(C) (b) (6), (b) (7)(C) "  
 (b) (6), (b) (7)(C) @mt.gov>, Phillips County Sheriff  
 <sheriff@phillipscounty.mt.gov>, (b) (6) "  
 (b) (6) @mt.gov>, (b) (6), (b) (7)(C) @mt.gov>,  
 (b) (6), (b) (7)(C) @prairiecounty.org>, (b) (6), (b) (7)(C)  
 (b) (6), (b) (7)(C) @ccsomt.com> (b) (6), (b) (7)(C)  
 (b) (6), (b) (7)(C) @leo.gov>, (b) (6), (b) (7)(C)  
 (b) (6), (b) (7)(C) @valleycountymt.gov>

**Subject:**

Notes from the 16th.

**Attachments:**

image003.jpg Pipeline Planning Notes 2-16-17.docx

Hello all the notes included with this email, have been vetted with Sheriff (b) (6), (b) (7)(C) and Coordinator (b) (6) (b) (6)

A special thanks to (b) (6) from Richland County DES, for taking the majority of these notes.

I have a couple of additions to get to on the working group members and will get these pushed out to the respective work groups this week.

Have a great day,

Respectfully,

**Jeff Gates**

Montana Disaster and Emergency Services,  
 Field Officer, Dist. IV  
 3785 US Hwy. 87 South  
 Roundup, MT 59072  
 406-323-8800 Office  
 406-671-9733 Cell  
[JGates@mt.gov](mailto:JGates@mt.gov)

MDE
rev
sign

Written communication to or from state employees regarding state and local business is public record and available to the public and media upon request Your email may be subject to public disclosure

000144

## Conversation Contents

FW: Pipeline Planning

Attachments:

/6. FW: Pipeline Planning/1.1 image002.jpg

/6. FW: Pipeline Planning/1.2 Pipeline Planning sign in.zip

**"Gates, Jeffrey" <JGates@mt.gov>**

---

**From:** "Gates, Jeffrey" <JGates@mt.gov>  
**Sent:** Fri Feb 17 2017 14:13:40 GMT-0700 (MST)  
**To:** (b) (6), (b) (7)(C) @blm.gov>  
**Subject:** FW: Pipeline Planning  
**Attachments:** image002.jpg Pipeline Planning sign in.zip

Hello All,

Sheriff (b) (6), (b) (7)(C), Custer County DES (b) (6), and I would like to thank you for attending the meeting.

There were a lot of good things discussed. I am compiling notes to put out from the three folks taking them and will get these out hopefully by the end of next week.

The sign in sheet is included.

The group was tasked to put together some working groups moving forward. The ones I took notes on are Law Enforcement, DES / EOC, and Training. If there are more work groups I missed please let me know. Working groups from 5-10 folks will need to get together and work on some solutions to questions, then be ready to report back to the entire group in 90-120 days as stated by someone in the room.

So far the working group volunteers I have are:

Law Enforcement

Sheriff (b) (6), (b) (7)(C) (Prairie County SO)

Training

Rick Forkel (MT DES Training Director)  
Captain (b) (6), (b) (7)(C) (Lewis and Clark SO)  
L&C Team leader (yet to be announced)  
Rick Seiler (Valley County DES)

DES / EOC

(b) (6) (Custer County DES)  
Rick Seiler (Valley County DES)  
Jeff Gates (MT DES)

If you would like to sit on one of these work groups please let me know.

Respectfully,

## Jeff Gates

Montana Disaster and Emergency Services,  
Field Officer, Dist. IV  
3785 US Hwy. 87 South  
Roundup, MT 59072  
406-323-8800 Office  
406-671-9733 Cell  
[JGates@mt.gov](mailto:JGates@mt.gov)

MDE  
rev  
sign

Written communication to or from state employees regarding state and local business is public record and available to the public and media upon request Your email may be subject to public disclosure

**(b) (6), (b) (7)(C)** @blm.gov>

---

**From:** **(b) (6), (b) (7)(C)** @blm.gov>  
**Sent:** Tue Feb 21 2017 10:04:54 GMT-0700 (MST)  
**To:** "Gates, Jeffrey" <JGates@mt.gov>  
**Subject:** Re: FW: Pipeline Planning

I would like to be involved in the LE group representing BLM interests.

--

**(b) (7)(C), (b) (6)**  
**(b) (7)(C)** *LE Ranger*  
**(b) (7)(C)**

**"Gates, Jeffrey" <JGates@mt.gov>**

---

**From:** "Gates, Jeffrey" <JGates@mt.gov>  
**Sent:** Tue Feb 21 2017 10:45:35 GMT-0700 (MST)  
**To:** **(b) (6), (b) (7)(C)** @blm.gov>  
**Subject:** RE: FW: Pipeline Planning

Yes ma'am you are on the working group.

000146

USA\_BLM\_00146

## Jeff Gates

MT DES, Field Officer, Dist. IV

**From:** (b) (6), (b) (7)(C)mailto:(b) (6), (b) (7)(C)@blm.gov]  
**Sent:** Tuesday, February 21, 2017 10:05 AM  
**To:** Gates, Jeffrey <JGates@mt.gov>  
**Subject:** Re: FW: Pipeline Planning

I would like to be involved in the LE group representing BLM interests.

--

(b) (7)(C), (b) (6)

(b) (7)(C) *LE Ranger*

(b) (7)(C)



**TransCanada**

*In business to deliver*

USA\_BLM\_00148

000148



000149

**USA\_BLM\_00149**



000150

**USA\_BLM\_00150**



000151



## Pipeline Planning Work Groups

### Law Enforcement

Sheriff (b) (7)(C), (b) (6) (Prairie County SO)  
Sheriff (b) (7)(C), (b) (6) (Phillips County SO)  
Sheriff (b) (7)(C), (b) (6) (Valley County SO)  
Sheriff (b) (7)(C), (b) (6) (Custer County SO)  
LE Ranger (b) (7)(C), (b) (6) (BLM)  
(b) (7)(C), (b) (6) (Roosevelt County SO)  
Chief Deputy (b) (7)(C), (b) (6) (McCone County SO)  
(b) (7)(C), (b) (6) (Matic)  
\*\*Sheriff (b) (7)(C), (b) (6) (Dawson County SO)  
County Attorney (b) (6) (McCone County)  
Chief (b) (7)(C), (b) (6) (DOJ)  
Sheriff (b) (7)(C), (b) (6) (Richland County SO)  
Lt Co. (b) (7)(C), (b) (6) (MHP)  
(b) (7)(C), (b) (6) (Rocky Mountain Information Network)  
Captain (b) (7)(C), (b) (6) (MHP)  
Under-Sheriff (b) (7)(C), (b) (6) (Fallon County SO)  
Deputy Patrol Agent in Charge (b) (7)(C), (b) (6) (Border Patrol)

### Training

Rick Forkel (MT DES Training Director)  
Jeff Gates (MT DES, Logistical support)  
Captain (b) (7)(C), (b) (6) (Lewis and Clark SO)  
(b) (7)(C), (b) (6) (Lewis and Clark SO)  
Rick Seiler (Valley County DES)  
Noel Petty (Matic)  
(b) (7)(C), (b) (6) (MLEA)  
Jerry Prete (MT Fire Service Training School)

### DES / EOC

Bud Peterson (Custer County DES)  
Rick Seiler (Valley County DES)  
\*\*Jeff Gates (MT DES)  
Georgia Bruski (Carter County DES)  
Erin Ketchum (McCone County DES)  
Frank Datta (Wibaux County DES)

### Intelligence

(b) (7)(C), (b) (6) (Matic)  
(b) (7)(C), (b) (6) (Matic)  
\*\*Chief (b) (7)(C), (b) (6) (DOJ)  
(b) (7)(C), (b) (6) (b) (7)(C), (b) (6) (Info Network)  
(b) (7)(C), (b) (6) (U.S. Attorney's Office)  
(b) (7)(C), (b) (6) (FBI (b) (7)(C) Office)

\*\* Lead of working group

Tuesday, April 04, 2017

Pipeline Planning Working Groups

USA\_BLM\_00152



000153



000154



000155

## Pipeline Planning Meeting Notes

February 16, 2017 Miles City MT 1030

### Trans-Canada

Alan Lietz w/Trans Canada –With Executive order, they have 60 days for all federal groups to make determination and XL Keystone expects to hear in a few months, a favorable outcome. Their current Certificate dated 2012 and good till 2022 in Montana. XL folks are still working on getting the Nebraska certificate.

Alan, stated there will be no construction this year – they are currently working through the permitting process and re-negotiating. Alan said he has done this process numerous time on paper and are working to get it completed.

Construction process – Montana route is not going to change, you can go to the web site (keystone) and look at the maps on line. It starts north of Malta, cross US & Canadian border, runs 2 miles to east of Fort Peck Spillway, runs west of circle, on to Baker while missing ND.

36” pipe underground with 6 pumping stations through MT. There will be several intermediate valve locations that will be fenced in. 1 on ramp for Fallon County. 286 miles is overall foot print.

4 Man/worker camps are planned 2 in Valley County, 1 McCone County, 1 Fallon county. Approximately 1000 workers per camp.

Work will be completed in 4 Spreads-segments roughly 50-70 Miles in length. The current plan which is all subject to change; is to complete the first 2-3 northern spreads first and then the remaining last spread the following year. This will depend on the construction season as well, they expect the construction season late June early July until approximately Dec. 1 in each year.

As per requirement: TransCanada will have a communication plan and will be having meetings in every county the pipeline touches each year to discuss construction.

#### Time Frame:

2017 Permits, planning, public meetings as required by MT DEQ No Construction

2018 “Staging year” Surveying, possible start pump station construction, moving and staging of exemplar parts and pipe

2019-2020 Construction of Pipeline, reclamation

Michael stated they want to “ensure the safety and security of our people and the general public”.

Q: regarding the 1000 people employment. Will they be local people?

A: They will be union pipeline – they will pull as many local people as they can – can be up to 50% local employees. (Union hall is where they pull employee) Camp operators take many people as well – There is opportunity for employment, Civil work, and other local contract if available. In the past, they have hired for work camps and access control film security advisor, off duty law enforcement at camps and on the right of ways.

Resourcing is always on the top of the list where Law Enforcement is sparse. They will contract security guards at site, equipment and pipeline yards.

Q: McCone County Sheriff: Man camp will double the population of our county – will there be funding for additional officers, how do we manage and plan?

A: We want to interact with local impacts, personnel and equipment. (Big Concern for XL)

Q: Will Local sheriffs have a say? Who is working security?

A: Yes – field security officer will be talking with the sheriffs (background checks etc.) We are here to help and assist demands ensuring our people don't over step their bounds.

Q: Will there be financial help?

A: Don't know – we'll have to have more discussion on that.

## MT DEQ

DEQ: Craig Jones stated the border crossing, Missouri and Yellowstone River – public lands might be pinch points for activity. Tough with crossing federal lands. 1<sup>st</sup> pump station on the state lands is 1.8 miles from Canadian border. Tough spot for easement especially when it gets just east of the Fort Peck spill way.

Q: Crossing the Milk River may be a problem?

A: Yes, could be a pinch point as well.

Q: Would the man camps be under any direction of DEQ

A: No local Subdivision regulations have to be followed and the County Sanitarians would be the oversight. Alan TransCanada stated all applicable subdivision regulations were completed in the counties necessary.

(b) (6), (b) (7)(C) – DEQ

Tribal communication and coordination on the project is primarily handled on a federal level, with the Department of State being the lead federal agency in charge of the process. The process is run under what is called the 106 process (Section 106 of the National Historic Preservation Act). The process identifies historic, archeological and cultural locations, often referred to generally as "cultural resources". Part of this process, and this is true with the KXL line, is the development of a "Programmatic Agreement" (PA), which dictates how culture resources are going to be treated as the project progresses. The PA provides guidance for tribal monitors who will be present during the construction, and how unanticipated discoveries will be treated if discovered. The PA was completed and signed in 2011, with the final version issued in 2013 (sorry, 2015 was when we received the final clean version) and goes to the end of the project. The state (DEQ) is committed to keeping an open dialogue with the tribes prior to and during construction.

The Fort Peck Tribes, the Blackfeet, the Crow and Northern Cheyenne are listed in the PA as consulting tribes. The Ft. Belknap tribes are listed as "undecided", the CTKS are listed as not-consulting.

## ND Lessons learned discussion:

Social media is a Key, MHP has someone that could assist local counties with social media problems and education.

Communications are an issue as always.

Proper PPE for Law enforcement is a must.

Having EMS services on standby at any event for both LE, and protestors a must.

Group Discussion on:

*The rest of the agenda items were great discussions, we could not try and catch all of this. The work groups will establish priorities, questions, and hopefully some answers to all of the discussion points. I will transmit to these groups the minimal notes we were able to capture, and the questions we were able to jot down.*

*They are:*

*Law Enforcement*

*Training*

*DES / EOC*


*Intelligence*

*Per the general consensus of the group, the working groups would meet and we would come back as a large group to meet within 90-120 days. Some work may come faster than that i.e. Training classes available, however this was the consensus we heard.*





000159




Pipeline Planning Meeting			Initial planning		Speak during event
Mile City, Montana					
CC Sheriff (b) (6), (b) (7)(C) CC DES Bud Peterson, MT DES Jeff Gates					
February 16, 1030-1200					
Name/Title: Jeff Gates Dist II DFO	Email: JGates@mt.gov	Federal EMPG Funded: <input type="radio"/> Yes <input checked="" type="radio"/> No	Phone Numbers: 406-323-8800 (w) 406-671-9733 (c)		✓
Organization: MT DES	Address: 3285 W Hwy 87 S Roundup, MT 59072				
Name/Title: Bud Peterson	Email: custercountydes@midrivers.com	Federal EMPG Funded: <input checked="" type="radio"/> Yes <input type="radio"/> No	Phone Numbers: 406-953-4623		
Organization: Custer Co DES / FIRE	Address: 1010 MAIN Miles City MT 59501				
Name/Title: Rick Layng	Email: rlayng@mt.gov	Federal EMPG Funded: <input checked="" type="radio"/> Yes <input type="radio"/> No	Phone Numbers: 406-444-9958 406-459-8076		
Organization: MT DCI / MLEA	Address: 2260 Sierra Rd E Helena 59602				
Name/Title: Craig Jones	Email: crajones@mt.gov	Federal EMPG Funded: <input type="radio"/> Yes <input checked="" type="radio"/> No	Phone Numbers: 406-444-0514		
Organization: MT DEQ	Address: 1520 6th Ave				
(b) (6), (b) (7)(C)	(b) (6), (b) (7)(C) @ mt.gov	Federal EMPG Funded: <input type="radio"/> Yes <input checked="" type="radio"/> No	(b) (6), (b) (7)(C)		
MT DEQ	(b) (6), (b) (7)(C)				
Name/Title: Rob Gilbert	Email: svfd@midrivers.com	Federal EMPG Funded: <input checked="" type="radio"/> Yes <input type="radio"/> No	Phone Numbers: 406-433-1122		
Organization: SVFD - ROLLANDS Cnty. DES	Address: 115 2ND ST. SE SPOKANE				
Name/Title: Debra Gilbert	Email: dgilbert@richland.org	Federal EMPG Funded: <input checked="" type="radio"/> Yes <input type="radio"/> No	Phone Numbers: 406-433-2220		
Organization: RC DES	Address: 123-W. main 504				
Name/Title: Don Greenwood	Email: dt.greenwood@trawcanada.com	Federal EMPG Funded: <input checked="" type="radio"/> Yes <input type="radio"/> No	Phone Numbers: 281.906.4654		
Organization: TransCanada	Address: Houston, TX				
(b) (6), (b) (7)(C)	(b) (6), (b) (7)(C) @ MONTANA DEPARTMENT OF TRANSPORTATION	Federal EMPG Funded: <input type="radio"/> Yes <input checked="" type="radio"/> No	(b) (6), (b) (7)(C)		
Sheriff Blaine Co					


000160

Pipeline Planning Meeting		Initial planning			Speak during event
Mile City, Montana					
CC Sheriff (b) (6), (b) (7)(C) CC DES Bud Peterson, MT DES Jeff Gates					
February 16, 1030-1200					
Name/Title: M. Harsant	Email: MICHAEL_HARSANT@TRANSCANADA.COM	Federal EMPG Funded: Yes (No)	Phone Numbers: 406.542.7441		
Organization: TRANSCANADA	Address: CALGARY, AB				
Name/Title: [Redacted]	Email: glenn-lietz@transcanada.com	Federal EMPG Funded: Yes (No)	Phone Numbers:		
Organization: [Redacted]	Address: [Redacted]				
Name/Title: (b) (6), (b) (7)(C)	Email: (b) (6), (b) (7)(C)@lccounty.mt.gov	Federal EMPG Funded: Yes (No)	Phone Numbers: (b) (6), (b) (7)(C)		
Organization: LEWIS & CLARK COUNTY SO	Address: (b) (6), (b) (7)(C)				
Name/Title: (b) (6), (b) (7)(C)	Email:	Federal EMPG Funded: Yes (No)	Phone Numbers:		
Organization: PCSO	Address: (b) (6), (b) (7)(C)				
Name/Title: (b) (6), (b) (7)(C) MAJOR	Email: (b) (6), (b) (7)(C)@mt.gov	Federal EMPG Funded: Yes (No)	Phone Numbers: (b) (6), (b) (7)(C)		
Organization: MHP	Address:				
Name/Title: (b) (6), (b) (7)(C) SHERIFF	Email: sheriff@prairiecounty.org	Federal EMPG Funded: Yes (No)	Phone Numbers: (b) (6), (b) (7)(C)		
Organization: PRAIRIE COUNTY S.C.	Address: (b) (6), (b) (7)(C)				
Name/Title: Chuck Lee -DES	Email: chucklee@falloncountymt.com	Federal EMPG Funded: Yes (No)	Phone Numbers: 406 978-3911		
Organization: Fallon County DES	Address: Baker, MT				
Name/Title: (b) (6), (b) (7)(C)	Email: (b) (6), (b) (7)(C)@co.yellowstone.mt.gov	Federal EMPG Funded: Yes (No)	Phone Numbers: (b) (6), (b) (7)(C)		
Organization: Yellowstone Co SO	Address: Billings				
Name/Title: (b) (6), (b) (7)(C)	Email: (b) (6), (b) (7)(C)@blm.gov	Federal EMPG Funded: Yes (No)	Phone Numbers:		
Organization: BLM LE Ranger	Address: (b) (6), (b) (7)(C)				000161


Pipeline Planning Meeting		Initial planning			Speak during event
Mile City, Montana		CC DES Bud Peterson, MT DES Jeff Gates			
February 16, 1030-1200					
Name/Title: Chris Pileski Area Manager	Email: cpileski@mt.gov	Federal EMPG Funded Yes <input checked="" type="checkbox"/> No	Phone Numbers: 406-232-2034		
Organization: MT DNR	Address: PO Box 1794 Miles City MT				
Name/Title: Rachel Court	Email: Rachel_Court@ester.senate.gov	Federal EMPG Funded Yes <input type="checkbox"/> No <input checked="" type="checkbox"/>	Phone Numbers:		
Organization: Senator Jan Tester	Address:				
Name/Title: Georgia Brieske	Email: ccdes42@gmail.com	Federal EMPG Funded Yes <input checked="" type="checkbox"/> No	Phone Numbers: 406-850-2677 - cell 406-775-8743 -		
Organization: Custer Co Des/Law Enf.	Address: Box 465 Ekalaka, MT				
Name/Title: Jeff Nedens - RAC	Email: jnedens@mt.gov	Federal EMPG Funded Yes <input checked="" type="checkbox"/> No	Phone Numbers: 406-896-4377		
Organization: MDCI	Address: PO. Box 31894 - Billings, MT 59107				
Name/Title: (b) (6), (b) (7)(C) - Undersheriff	Email: (b) (6), (b) (7)(C)@rosabudcounty.mt.com	Federal EMPG Funded Yes <input type="checkbox"/> No <input checked="" type="checkbox"/>	Phone Numbers: (b) (6), (b) (7)(C)		
Organization: Rosebud County SO	Address: (b) (6), (b) (7)(C)				
Name/Title: (b) (6), (b) (7)(C)	Email: (b) (6), (b) (7)(C)@ic.fbi.gov	Federal EMPG Funded Yes <input type="checkbox"/> No <input checked="" type="checkbox"/>	Phone Numbers: (b) (6), (b) (7)(C)		
Organization: DCO / FBI	Address:				
Name/Title: (b) (6), (b) (7)(C) Under Sheriff	Email: pco50 (b) (6), (b) (7)(C)@prairiecounty.org	Federal EMPG Funded Yes <input type="checkbox"/> No <input checked="" type="checkbox"/>	Phone Numbers: (b) (6), (b) (7)(C)		
Organization: Prairie Co. Sheriff	Address: (b) (6), (b) (7)(C)				
Name/Title: (b) (6), (b) (7)(C)	Email: (b) (6), (b) (7)(C)@ces01mt.com	Federal EMPG Funded Yes <input type="checkbox"/> No <input checked="" type="checkbox"/>	Phone Numbers: (b) (6), (b) (7)(C)		
Organization: Custer Co. Sheriff	Address:				
Name/Title:	Email:	Federal EMPG Funded	Phone Numbers:		
Organization:	Address:	Yes / No			000162

Pipeline Planning Meeting		Initial planning			Speak during event
Mile City, Montana					
CC Sheriff (b) (6), (b) (7)(C) CC DES Bud Peterson, MT DES Jeff Gates					
February 16, 1030-1200					
(b) (6), (b) (7)(C) Chief Deputy McCone Co. S.O.	(b) (6), (b) (7)(C) @mcsd.mt.gov	Federal EMPG Funded Yes/No <input checked="" type="radio"/>	Phone Numbers: cell of (b) (6), (b) (7)(C)		
(b) (6), (b) (7)(C) Corporal HELENA PD / MATIC	(b) (6), (b) (7)(C) @mt.gov	Federal EMPG Funded Yes/No <input checked="" type="radio"/>	(b) (6), (b) (7)(C)		
Name/Title: Rochell Standish - Paralegal Organization: Dawson County Atty	Email: rstandish@dcatty.net Address: 121 S Douglas Blvd	Federal EMPG Funded Yes/No <input checked="" type="radio"/>	Phone Numbers: 406.377.2532		
(b) (6), (b) (7)(C) Organization: U.S. Border Patrol	Email: (b) (6), (b) (7)(C) @cbp.dhs.gov (b) (6), (b) (7)(C) MT	Federal EMPG Funded Yes/No <input checked="" type="radio"/>	Phone Numbers: (b) (6), (b) (7)(C)		
(b) (6), (b) (7)(C) Organization: DAS / TSA.	(b) (6), (b) (7)(C) @tsa.dhs.gov (b) (6), (b) (7)(C)	Federal EMPG Funded Yes/No <input checked="" type="radio"/>	Phone Numbers: (b) (6), (b) (7)(C)		
Name/Title: Jill Fayash Organization: MT DCI	Email: jfayash@mt.gov Address: PO Box 257 Miles City	Federal EMPG Funded Yes/No <input checked="" type="radio"/>	Phone Numbers: 406-234-2987		
(b) (6), (b) (7)(C) Sheriff Wibaux Co. Sheriff	(b) (6), (b) (7)(C) @midrivers.com (b) (6), (b) (7)(C) MT	Federal EMPG Funded Yes/No <input checked="" type="radio"/>	Phone Numbers: (b) (6), (b) (7)(C)		
(b) (6), (b) (7)(C) Rosevelt Co. Sheriff	(b) (6), (b) (7)(C) @roseveltcounty.org (b) (6), (b) (7)(C) MT	Federal EMPG Funded Yes/No <input checked="" type="radio"/>	Phone Numbers: (b) (6), (b) (7)(C)		
Name/Title: Joe Pinc Organization: Pineau County DES	Email:  Address: PO Box 126	Federal EMPG Funded Yes/No <input checked="" type="radio"/>	Phone Numbers: 631 5738		


000163

Pipeline Planning Meeting			Initial planning			Speak during event
Mile City, Montana						
CC Sheriff (b) (6), (b) (7)(C) CC DES Bud Peterson, MT DES Jeff Gates						
February 16, 1030-1200						
Name/Title:	(b) (6), (b) (7)(C) Undersecretary	(b) (6), (b) (7)(C)	Federal EMPG Funded	(b) (6), (b) (7)(C)		
Organization:	DC SO	(b) (6), (b) (7)(C)	Yes/No	<input checked="" type="radio"/>		
Name/Title:	MARK GRUENER	mgruener@mont.net	Federal EMPG Funded		Phone Numbers:	
Organization:	MTDES	74 W Missouri Ave Lewis & Clark MT	Yes/No	<input checked="" type="radio"/>	416-566-1835	
Name/Title:	(b) (6), (b) (7)(C)	(b) (6), (b) (7)(C)	Federal EMPG Funded	(b) (6), (b) (7)(C)		
Organization:	Blaine Police Dept	(b) (6), (b) (7)(C)	Yes/No	<input checked="" type="radio"/>		
Name/Title:	Erin Ketchum	mkcondes@midrivars.com	Federal EMPG Funded		Phone Numbers:	
Organization:	McCone PD-DES	PO Box 51 Circle, MT 59115	Yes/No	<input checked="" type="radio"/>	406.974.3508	
Name/Title:	(b) (6), (b) (7)(C)	(b) (6), (b) (7)(C) Admin. Assistant	Federal EMPG Funded	(b) (6), (b) (7)(C)		
Organization:	Local 119 Mountain Information Network		Yes/No	<input checked="" type="radio"/>		
Name/Title:	(b) (6), (b) (7)(C)	(b) (6), (b) (7)(C) hg.blm.gov	Federal EMPG Funded	(b) (6), (b) (7)(C)		
Organization:	DHS FPS	(b) (6), (b) (7)(C)	Yes/No	<input checked="" type="radio"/>		
Name/Title:	(b) (6), (b) (7)(C)	(b) (6), (b) (7)(C) @mt.gov	Federal EMPG Funded	(b) (6), (b) (7)(C)		
Organization:	MHP	(b) (6), (b) (7)(C)	Yes/No	<input checked="" type="radio"/>		
Name/Title:	Don Neese	dneese@mt.gov	Federal EMPG Funded		Phone Numbers:	
Organization:	Judge	1010 MAIN M.C.	Yes/No	<input checked="" type="radio"/>	854-3408	
Name/Title:	Mary Jo Gehret	gehretmj@dewsonc.blm.mt.gov	Federal EMPG Funded		Phone Numbers:	
Organization:	Dawson Co DES	207 W Belt	Yes/No	<input checked="" type="radio"/>		


000164

Pipeline Planning Meeting		Initial planning			Speak during event
Mile City, Montana					
CC Sheriff (b) (6), (b) (7)(C) CC DES Bud Peterson, MT DES Jeff Gates					
February 16, 1030-1200					
Name/Title: (b) (6), (b) (7)(C) / Under Sheriff	Email: (b) (6), (b) (7)(C) @mcsa.mt.gov	Federal EMPG Funded: Yes (No)	Phone Numbers:		
Organization: FCSO	(b) (6), (b) (7)(C)				
Name/Title: (b) (6), (b) (7)(C) / Sheriff	Email: (b) (6), (b) (7)(C) @co.yellowstone.mt.gov	Federal EMPG Funded: Yes (No)	Phone Numbers: (b) (6), (b) (7)(C)		
Organization: Yellowstone Co SO.	(b) (6), (b) (7)(C)				
Name/Title: (b) (6), (b) (7)(C) Sheriff	Email: (b) (6), (b) (7)(C) @richland.org	Federal EMPG Funded: Yes (No)	Phone Numbers:		
Organization: Richland County S.O.	(b) (6), (b) (7)(C)				
Name/Title: (b) (6), (b) (7)(C) Sheriff	Email: (b) (6), (b) (7)(C)	Federal EMPG Funded: Yes (No)	Phone Numbers: (b) (6), (b) (7)(C)		
Organization: Dawson County Sheriff	(b) (6), (b) (7)(C)				
Name/Title: (b) (6), (b) (7)(C)	Email: (b) (6), (b) (7)(C) @mcsa.mt.gov	Federal EMPG Funded: Yes (No)	Phone Numbers: (b) (6), (b) (7)(C)		
Organization: McCone Co Sheriff	(b) (6), (b) (7)(C)				
Name/Title: (b) (6), (b) (7)(C) Trooper	Email: (b) (6), (b) (7)(C) @mt.gov	Federal EMPG Funded: Yes (No)	Phone Numbers: (b) (6), (b) (7)(C)		
Organization: MHP	(b) (6), (b) (7)(C)				
Name/Title: Olivia Rieger / County Atty	Email: orieger@dcaatty.net	Federal EMPG Funded: Yes (No)	Phone Numbers: 406-377-2532		
Organization: Dawson Co. Attorney	Address: 121 S Douglas, Glendive				
Name/Title: (b) (6)	Email: (b) (6)	Federal EMPG Funded: Yes (No)	Phone Numbers: (b) (6)		
Organization: (b) (6)	(b) (6)				
Name/Title: (b) (6), (b) (7)(C) DPAC	Email: (b) (6), (b) (7)(C) @cbp.dhs.gov	Federal EMPG Funded: Yes (No)	Phone Numbers: (b) (6), (b) (7)(C)		
Organization: ALTA BORDER PATROL	Address:				

000165

Pipeline Planning Meeting		Initial planning			Speak during event
Mile City, Montana					
CC Sheriff (b) (6), (b) (7)(C) CC DES Bud Peterson, MT DES Jeff Gates					
February 16, 1030-1200					
Name/Title:	(b) (6), (b) (7)(C) Sheriff	Email:	(b) (6), (b) (7)(C) @Valley County, mt.gov	Federal EMPG Funded:	Phone Numbers:
Organization:	Valley County S.O.			Yes/No:	(b) (6), (b) (7)(C)
Name/Title:	Rick Seilon	Email:	rseilon@valleycounty.net	Federal EMPG Funded:	Phone Numbers:
Organization:	Valley Co DES	Address:		Yes/No:	
Name/Title:	Randy Middlebrook	Email:		Federal EMPG Funded:	Phone Numbers:
Organization:	DHS	Address:		Yes/No:	
Name/Title:	(b) (6), (b) (7)(C) Lt. Colonel	Email:	(b) (6), (b) (7)(C) @mt.gov	Federal EMPG Funded:	Phone Numbers:
Organization:	MHP	Address:	(b) (6), (b) (7)(C)	Yes/No:	(b) (6), (b) (7)(C)
Name/Title:	Chief (b) (6), (b) (7)(C)	Email:	(b) (6), (b) (7)(C) @blm.gov	Federal EMPG Funded:	Phone Numbers:
Organization:	BLM	Address:		Yes/No:	(b) (6), (b) (7)(C)
Name/Title:	Dale Butori	Email:	fallonwpe@midrivers.com	Federal EMPG Funded:	Phone Numbers:
Organization:	Fallon Co. DES / Baker Fire	Address:	PO Box 850 Baker 59313	Yes/No:	978-9333
Name/Title:	Frank Dotta	Email:	wibauxd@seymail.com	Federal EMPG Funded:	Phone Numbers:
Organization:	Wibaux Co DES	Address:	Box 336 Wibaux MT 59353	Yes/No:	
Name/Title:	Sheriff (b) (6), (b) (7)(C)	Email:	(b) (6), (b) (7)(C) @eo.gov	Federal EMPG Funded:	Phone Numbers:
Organization:	FALLON Co. Sheriff's office	Address:	(b) (6), (b) (7)(C)	Yes/No:	(b) (6), (b) (7)(C)
Name/Title:	(b) (6), (b) (7)(C) Under Sheriff	Email:	(b) (6), (b) (7)(C) @richland.org	Federal EMPG Funded:	Phone Numbers:
Organization:	Richland Co Sheriff's Office	Address:	(b) (6), (b) (7)(C)	Yes/No:	(b) (6), (b) (7)(C)

000166

Pipeline Planning Meeting		Initial planning			Speak during event
Mile City, Montana					
CC Sheriff [REDACTED], CC DES Bud Peterson, MT DES Jeff Gates					
February 16, 1030-1200					
Name/Title: (b) (6), (b) (7)(C) / FBI SA Organization: FBI	Email: (b) (6), (b) (7)(C) Address: (b) (6), (b) (7)(C)	Federal EMPG Funded: Yes/No <input type="radio"/> Yes <input checked="" type="radio"/> No	Phone Numbers: (b) (6), (b) (7)(C)		
Name/Title: (b) (6) Organization: US Army Corps of Engineers	Email: (b) (6) Address: Box 208, FT Rock, MT 59222	Federal EMPG Funded: Yes/No <input checked="" type="radio"/> Yes <input type="radio"/> No	Phone Numbers: (b) (6)		
Name/Title: (b) (6) Organization: UNKC	Email: (b) (6) Address: (b) (6)	Federal EMPG Funded: Yes/No <input checked="" type="radio"/> Yes <input type="radio"/> No	Phone Numbers: (b) (6)		
Name/Title:	Email:	Federal EMPG Funded:	Phone Numbers:		
Organization:	Address:	Yes / No			
Name/Title:	Email:	Federal EMPG Funded:	Phone Numbers:		
Organization:	Address:	Yes / No			
Name/Title:	Email:	Federal EMPG Funded:	Phone Numbers:		
Organization:	Address:	Yes / No			
Name/Title:	Email:	Federal EMPG Funded:	Phone Numbers:		
Organization:	Address:	Yes / No			
Name/Title:	Email:	Federal EMPG Funded:	Phone Numbers:		
Organization:	Address:	Yes / No			
Name/Title:	Email:	Federal EMPG Funded:	Phone Numbers:		
Organization:	Address:	Yes / No			000167